

*Christie Coapland*

DISTRICT CLERK STEPHENS COUNTY

90TH JUDICIAL DISTRICT

200 W. WALKER STREET

BRECKENRIDGE, TX 76424



Telephone (254) 559-3151

Fax (254) 559-8127

Email: [scdc@texasisp.com](mailto:scdc@texasisp.com)

July 1, 2019

Sharon Trigg  
Stephens County Treasurer  
200 West Walker Street  
Breckenridge, Texas 76424

Re: Unclaimed Property Report 2019

Please find attached pursuant to Chapter 76 of the Texas Property Code, an alphabetical list of all property owners with \$100 or less of property presumed abandoned. The foregoing report contains a full and complete list of all property held by the undersigned that from the records of the undersigned, is abandoned under the laws of the State of Texas. The property delivered is a complete and correct remittance of all accounts; the existence and location of the listed owners are unknown; and the listed owners have not asserted an act of ownership with respect to the reported property.

*Christie Coapland*

Christie Coapland


District Clerk

Stephens County

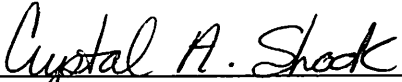



VERIFICATION

BEFORE ME, the undersigned authority personal appeared Christie Coapland, Stephens County, District Clerk, who being duly sworn, deposed and verified as follows; (My name is Christie Coapland, I am the District Clerk of Stephens County. I have held that elected position since January 1, 2007. I am at least 18 years of age and of sound mind. I am personally acquainted with the property owners of property assumed abandoned. I am also familiar with the Laws of Texas associated with such property abandoned. The following is a list and remittance of all accounts in the Stephens County District Clerk's office in regard to said property abandoned; the existence and location of the listed owners herein which are unknown; and the listed owners who have not asserted an active ownership with respect to the reported property described herein. I hereby swear that the statements in support of this unclaimed property report are true and correct to the best of my knowledge.)

  
Christie Coapland  
District Clerk, 90<sup>th</sup> Judicial District Court

Sworn and Subscribed on this the 28<sup>th</sup> day of June, 2019  
By Christie Coapland, District Clerk, 90<sup>th</sup> Judicial District Court

  
Notary Public State of Texas



**Texas Unclaimed Property Reporting System**  
**STEPHENS COUNTY DISTRICT CLERK**  
**Report 2019- 02**  
**Alphabetic Owner Listing**

Property Owner	Additional Owners	Remitted Amount	Remitted Shares
AKIN	, FLORAMAE	41.01	0.0000
AKIN	, RAYMOND	41.01	0.0000
ALBERS	, AMANDA	26.65	0.0000
ALEXANDER	, CLAY STEPHENS	17.45	0.0000
ALEXANDER	, STEPHEN	46.54	0.0000
ALLEN	, FRED L	42.28	0.0000
ALLEN	, JOSEPHINE	42.28	0.0000
ALLISON	, MARY GRACE WESTROPP	66.13	0.0000
ALTEMUS	, CONNIE MAURINE MORRIS	71.92	0.0000
ANDERSON	, A C	4.48	0.0000
ARNOLD	, JOHNNIE	22.56	0.0000
ASQUITH	, EMMA MARTHA	26.45	0.0000
ASQUITH	, MABEL AGUSTA	26.45	0.0000
AYDELOTT	, ELLIOTT C	31.95	0.0000
AYDELOTT	, ELLIOTT C	49.01	0.0000
AYDELOTT	, NELLIE	49.01	0.0000
BAIRD	, J L	82.63	0.0000
BAKER	, SIDNEY	4.48	0.0000
BARKER	, JOE D	8.94	0.0000
BARKLEY	, ANNIE S	79.07	0.0000
BARNETT	, J F	8.45	0.0000
BEENE	, I H	26.25	0.0000
BEENE	, LILLIE	13.65	0.0000
BENTLEY	, MAUDE J	1.04	0.0000
BERGEN	, MARTHA E	81.12	0.0000
BERRY	, MARY JANE RICHARDS	54.68	0.0000
BETTIS	, R L	66.99	0.0000
BOSS	, W E	31.67	0.0000
BOWERS	, A H	22.97	0.0000
BOYD	, D DD	26.65	0.0000
BOYD	, JACK P	32.79	0.0000
BRADSHAW	, HAZEL FAYE	43.72	0.0000
BRADSHAW	, T D	43.72	0.0000
BRAZELL	, CLAUDE DENTON	40.81	0.0000
BRAZELL	, KYLE DAVID	40.81	0.0000
BRIGHT	, M	10.63	0.0000

**Texas Unclaimed Property Reporting System**  
**STEPHENS COUNTY DISTRICT CLERK**  
**Report 2019- 02**  
**Alphabetic Owner Listing**

Property Owner	Additional Owners	Remitted Amount	Remitted Shares
BROOKS	, S U	2.39	0.0000
BROUILLOT	, ELLEN	72.44	0.0000
BROWN	, J K	49.01	0.0000
BROWN	, J K MRS	49.01	0.0000
BUCKLEY	, CLARA	52.90	0.0000
BULLOCK	, J W	39.39	0.0000
BURNS	, WALTER	35.56	0.0000
CAMDEN REALTY ASSOCIATION		49.01	0.0000
CAMDEN REALTY COMPANY		49.01	0.0000
CARTER	, J E	68.42	0.0000
CHAMBERLAIN	, GLORIA	45.08	0.0000
CHIVERS	, E E	64.96	0.0000
CHRISTOPHER	, E CAROLINE	81.00	0.0000
COLLET	, B F	49.01	0.0000
COLLET	, J E	49.01	0.0000
CONDEN	, MARGARET ANN	49.00	0.0000
CONSOLIDATED ROYALTY OIL CO	, UNKNOWN STOCKHOLDE	49.43	0.0000
COOK	, LOIS E	79.97	0.0000
CORONA	, D F MRS	0.69	0.0000
COX	, KELLY	8.05	0.0000
CRAIGHILL	, LLOYD L	23.01	0.0000
CRAIGHILL	, LLOYD L	21.01	0.0000
CRAIGHILL	, ROBERT M	23.01	0.0000
CROUCH	, ROGER F	16.68	0.0000
CROWDER	, PENNY L	6.17	0.0000
CROWLEY	, A F	21.92	0.0000
DAHL	, HENDRIX C	7.62	0.0000
DAVIS JR	, JAMES H	40.98	0.0000
DAVIS	, R E	3.55	0.0000
DAVIS	, WYATT	40.98	0.0000
DAY	, SHARON	94.82	0.0000
DELTEX PRODUCTION		25.61	0.0000
DENT	, LOUIS H	30.69	0.0000
DIGGS	, WILLIE E	13.65	0.0000
DONNELLY	, FRANCES E	27.04	0.0000
DOTY	, VIVIAN WEAVER	13.80	0.0000

**Texas Unclaimed Property Reporting System**  
**STEPHENS COUNTY DISTRICT CLERK**  
**Report 2019-02**  
**Alphabetic Owner Listing**

Property Owner	Additional Owners	Remitted Amount	Remitted Shares
DOUGLAS	, F A	44.74	0.0000
DRUGAS	, GEORGE	67.11	0.0000
DRUMMOND	, S T	49.01	0.0000
DUNHAM	, JOHN	30.73	0.0000
EASTER	, ESTER	72.47	0.0000
EDWARDS	, FANNY ADA	66.13	0.0000
EDWARDS	, LEILA HILDA	48.67	0.0000
ELLETT	, F C	44.74	0.0000
ENDRE	, KATHERINE HYNES	67.59	0.0000
ERATH	, A A	65.62	0.0000
FARABEE	, R J	0.69	0.0000
FAROBEL	, R J	0.69	0.0000
FREDERICK	, IRA W	26.65	0.0000
FREEMAN	, ELIZABETH LAURA	26.45	0.0000
FRENCH	, ELIZABETH WELLS	30.75	0.0000
FRISBY	, ANNA MARIE	49.01	0.0000
FRITTS	, FAYE	37.07	0.0000
GALLAWAY	, ANNA G	48.14	0.0000
GALLAWAY	, MARTIN LUTHER	48.14	0.0000
GALLAWAY	, REX F	48.14	0.0000
GALLAWAY	, ROBERT L	48.14	0.0000
GALLAWAY	, TROY NEIL	48.14	0.0000
GARROTT	, GERTRUDE F	49.01	0.0000
GIBONS	, ROBIN A BRUCE	26.45	0.0000
GILL	, CHARLOTTE EMILY	49.01	0.0000
GILL	, JIM BILL	49.01	0.0000
GILL	, JOHN DAVID	49.01	0.0000
GILL	, NANCY PAULINE	49.01	0.0000
GILL JR	, ROLAND E	49.01	0.0000
GILL	, RONALD RAY	49.01	0.0000
GOOD	, MABEL GRACE	66.13	0.0000
GOODWIN	, DELORA FAYE	30.93	0.0000
GRANBERG	, H O	32.35	0.0000
GRAY	, DOROTHY V	56.02	0.0000
GRAY	, DOROTHY VELMA	62.76	0.0000
GRAY	, JACK	62.76	0.0000

**Texas Unclaimed Property Reporting System**  
**STEPHENS COUNTY DISTRICT CLERK**  
**Report 2019-02**  
**Alphabetic Owner Listing**

Property Owner	Additional Owners	Remitted Amount	Remitted Shares
GRAY JR	, JACK	56.02	0.0000
GREGORY	, RACHEL	94.72	0.0000
GRIFFIN	, W HH	0.88	0.0000
HAGEN	, LAWRENCE E	45.08	0.0000
HALIBURTON	, RICHARD	13.57	0.0000
HALLOWELL	, MARION H	31.94	0.0000
HAPGOOD	, K N	50.13	0.0000
HARDIN	, J E	32.09	0.0000
HARKRADER	, VAN GORDON	31.94	0.0000
HARKRAEDER	, VAN GORDON	35.02	0.0000
HARRIS	, MALINDA	20.11	0.0000
HARRIS	, W T MRS	10.63	0.0000
HAWKINS	, CLURA MAE	0.34	0.0000
HAY	, M L	82.23	0.0000
HENDERSON	, W W	21.02	0.0000
HESTERLY	, MARY M	46.49	0.0000
HIGGINSON	, LOUISE	26.45	0.0000
HILKER	, MARION M	35.03	0.0000
HOOD	, WILLIAM DONOVAN	21.85	0.0000
HOWARD	, MARY HYNES	67.59	0.0000
HUETIS	, G L	66.99	0.0000
HYNES	, EDWARD	67.59	0.0000
IMPERIAL OIL COMPANY OF CALIFO		3.76	0.0000
INGRAM	, IDA MAE	10.26	0.0000
IVY	, A A	28.29	0.0000
IVY	, C H	28.29	0.0000
IVY	, W H	28.29	0.0000
J COLLETT & SONS		28.02	0.0000
JACKSON	, F B	70.05	0.0000
JACKSON	, F B	49.01	0.0000
JEFFERIES	, JOHN J	56.04	0.0000
JEFFERIES	, JOHN J	31.94	0.0000
JENKINS	, ADRIAN	94.82	0.0000
JETER	, R H	1.39	0.0000
KELLY	, ANNA LAURA	29.32	0.0000
KENNEDY	, A W	49.01	0.0000

**Texas Unclaimed Property Reporting System**  
**STEPHENS COUNTY DISTRICT CLERK**  
**Report 2019- 02**  
**Alphabetic Owner Listing**

Property Owner	Additional Owners	Remitted Amount	Remitted Shares
KENNEDY	, JOSEPH BELTON	49.01	0.0000
KING	, J F	16.41	0.0000
KUYKENDEALL	, E S	45.80	0.0000
LANHAH	, SAMUEL MARTIN STEPHENS	46.50	0.0000
LAURENCE	, JOHN R	28.77	0.0000
LAWSON	, BEVERLY A	10.82	0.0000
LEE	, MICHAEL G	66.88	0.0000
LEFEVRE	, MAE SMITH	13.65	0.0000
LOVELL	, OTIS	30.73	0.0000
LUCIUS	, BELLE	20.12	0.0000
MACDONALD	, ALASTAIR SINCLAIR	46.00	0.0000
MACDONALD	, ALASTAIR SINCLAIR	41.98	0.0000
MACDONALD	, DONALD G	46.00	0.0000
MACDONALD	, DONALD GRANT	41.98	0.0000
MACDONALD	, LEA	41.98	0.0000
MACDONALD	, ROBERT	46.00	0.0000
MACDONALD	, ROBERT	62.99	0.0000
MACDONALD	, WILLIAM G C	46.00	0.0000
MACDONALD	, WILLIAM GLENN CLARK	41.98	0.0000
MADONALD	, LEA	46.00	0.0000
MAGGARD	, O S	82.02	0.0000
MANCILL	, EMMA	6.61	0.0000
MATHIEWS	, VERDA DAVIS	40.98	0.0000
MAY	, HARRY	49.01	0.0000
MCAVENIA	, ADALINE	83.42	0.0000
MCCALL	, CHARLES	6.80	0.0000
MCCALL	, GEORGE A	46.87	0.0000
MCCALL	, RAY	6.80	0.0000
MCCALL	, RICHARD	6.80	0.0000
MCCARTY	, DAN J	47.35	0.0000
MCCARTY	, KEVIN	47.44	0.0000
MCCOLLUM	, I N	82.02	0.0000
MCCRAY	, J W	10.31	0.0000
MCDONALD	, ANNA L	81.11	0.0000
MCGHANAHAN	, E S	82.02	0.0000
MCPAHAN	, JOHNNIE	41.99	0.0000

**Texas Unclaimed Property Reporting System**  
**STEPHENS COUNTY DISTRICT CLERK**  
**Report 2019-02**  
**Alphabetic Owner Listing**

Property Owner	Additional Owners	Remitted Amount	Remitted Shares
MCPHON	, JOHNNIE	39.24	0.0000
MCPHON	, J C	10.63	0.0000
MCTIER	, MAURICE GALLAWAY	86.78	0.0000
MEEK	, A E	44.74	0.0000
MELTON	, HAZEL TODD	71.50	0.0000
MEYER	, J W	31.95	0.0000
MILBRAT	, HERBERT WILLIAM	41.99	0.0000
MILBRAT	, HERBERT WILLIAM	39.24	0.0000
MILLER	, GERALDINE	94.80	0.0000
MILLS	, S A	64.96	0.0000
MOORE	, J STANLEY	49.01	0.0000
MOORE	, MARGARET A	49.01	0.0000
MOORE	, MARGERY C	31.94	0.0000
MORRIS	, GEORGE M	29.32	0.0000
MORROW	, LUCY BEALL SMITH	69.74	0.0000
MULLINS	, J A	89.48	0.0000
MURPHY	, CLARENCE V	35.02	0.0000
MURRAY	, ANITA	42.43	0.0000
MURRAY	, ROBERT A	42.42	0.0000
MYER	, J E	35.02	0.0000
NEAS	, GEORGE R	92.96	0.0000
NEFF	, CHARLES	70.05	0.0000
NEFF	, CHARLES	31.94	0.0000
NEFF	, CHARLES R	49.01	0.0000
NELSON	, J A	52.77	0.0000
NEWTON	, H E	26.65	0.0000
NOLAN	, R S	65.62	0.0000
NORTON	, NAOMIE ELAINE DORIS	40.98	0.0000
ORTIZ	, SELMA	38.77	0.0000
OWENS	, KENNETH	36.10	0.0000
OWENS	, LEE T	36.10	0.0000
PAINTER	, ANNA L	74.98	0.0000
PAINTER	, EMMA H	74.98	0.0000
PARKER	, PHYLLIS ADA RICHARDS	54.68	0.0000
PARKS	, J J	10.10	0.0000
PATRICK	, E	68.42	0.0000



**Texas Unclaimed Property Reporting System**  
**STEPHENS COUNTY DISTRICT CLERK**  
**Report 2019- 02**  
**Alphabetic Owner Listing**

Property Owner	Additional Owners	Remitted Amount	Remitted Shares
PATRICK	, F	68.42	0.0000
PERRY	, JIM	94.79	0.0000
PERRY	, JOHN H	94.78	0.0000
PHELPS	, JAMES B	82.02	0.0000
PICKARD JR	, C L	44.75	0.0000
PLUMMER	, CARL L	35.03	0.0000
PLUMMER	, GEOREGENA	31.94	0.0000
PORTERFIELD	, F A	45.80	0.0000
PRICE	, PATRICK	6.17	0.0000
PRICE	, PAUL D	6.17	0.0000
PRICE	, PAUL DEAN	37.07	0.0000
PRICE	, PHILLIP	6.17	0.0000
PRICE	, PHILLIP G	12.35	0.0000
PRICE	, WILLAIM	6.17	0.0000
QUINN	, ANNA M	53.31	0.0000
RANKIN	, W H	20.02	0.0000
REISNER	, C C	30.73	0.0000
REISNER	, F H	30.73	0.0000
REISNER	, H E	30.73	0.0000
RHOADES	, J L JESSE BEENE	26.25	0.0000
RICHARDS	, MARY JANE STALLWORTH	27.34	0.0000
RICHARDS	, ROSALIE NEAL	27.34	0.0000
RITCHIE	, ANN MURRY	52.90	0.0000
ROBENSTEIN	, CHARLES L	49.01	0.0000
ROBERTS	, JOE DAN	10.20	0.0000
ROBERTS	, PHILLIS	5.97	0.0000
ROBERTSON	, R J	3.55	0.0000
ROBINSON	, JAMES R	13.29	0.0000
ROSS	, ADDIE	0.69	0.0000
ROYAL	, MAURINE MANCILL	6.61	0.0000
SAMPLES	, ROSCOE	26.78	0.0000
SCANLOW	, WEITHEA JAN	49.01	0.0000
SCHEIN	, J E	8.08	0.0000
SCOTT	, CHARLES H	28.02	0.0000
SCOTT	, CHARLES H	31.94	0.0000
SHAW	, CLARENCE	66.01	0.0000

**Texas Unclaimed Property Reporting System**  
**STEPHENS COUNTY DISTRICT CLERK**  
**Report 2019-02**  
**Alphabetic Owner Listing**

Property Owner	Additional Owners	Remitted Amount	Remitted Shares
SHAW	, CLARENCE L	31.95	0.0000
SHOTTS	, WILLIKIN	56.04	0.0000
SHOTTS	, WILLIKIN	31.94	0.0000
SILL	, CARLYLE	31.94	0.0000
SILLS	, J M	7.18	0.0000
SIMMONS	, BOBBIE GUINN MORRIS	71.92	0.0000
SITH	, FRANK	49.01	0.0000
SMART	, T H	16.85	0.0000
SMITH	, ELIZABETH L	49.00	0.0000
SMITH	, EUGENE B	13.65	0.0000
SMITH	, FRED E	49.01	0.0000
SMITH	, JAMES E	49.01	0.0000
SMITH	, MYRTLE	49.01	0.0000
SMITH	, W F	13.65	0.0000
SMITH	, WILLIAM STEPHENS	69.80	0.0000
SOTO	, LAVONA	55.60	0.0000
STAYTON	, ERNEST	13.99	0.0000
STINTON	, D M	31.95	0.0000
SUNBERG	, ALBERT	26.65	0.0000
SUTTER	, FRED	31.95	0.0000
SUTTON	, PAT	10.20	0.0000
SWINEHART	, ARLINE	31.94	0.0000
TATE	, A A	8.95	0.0000
TAYLOR	, CLINT L	36.10	0.0000
TEX KAN OIL CORPORATION	, UNKNOWN STOCKHOL	94.51	0.0000
THOMPSON	, ALEXANDER T	52.90	0.0000
THOMPSON	, ALEXANDER THOMAS	26.45	0.0000
TILLERY	, RUBY	86.78	0.0000
TODD	, IMOGENE BURSON	79.28	0.0000
TODD	, JAMES WARREN	49.01	0.0000
TODD	, MIKE	71.50	0.0000
TOLAND	, STEVE	55.60	0.0000
TOLBERT	, BENJAMIN H	7.92	0.0000
TRENT	, J L	31.33	0.0000
TRIBBLE	, SMITH MRS	42.42	0.0000
TURNER	, GEORGIA HALIBURTON	13.53	0.0000

**Texas Unclaimed Property Reporting System**  
**STEPHENS COUNTY DISTRICT CLERK**  
**Report 2019- 02**  
**Alphabetic Owner Listing**

Property Owner	Additional Owners	Remitted Amount	Remitted Shares
VANNAMAN	, GEO	32.79	0.0000
VICKERS	, FLORENCE	86.78	0.0000
WATSON	, DRAKE	7.93	0.0000
WATSON	, EILEEN	38.76	0.0000
WEAVER	, EVA MRS	19.90	0.0000
WEBB	, HELEN G NANCE	32.09	0.0000
WEBB	, MARTHA MRS	24.17	0.0000
WHITE	, ANNA B	49.01	0.0000
WHITE	, FRANK B	49.01	0.0000
WHITNEY	, C P	21.06	0.0000
WHITTEMORE	, C A	26.65	0.0000
WILLIAMS	, GLEE	0.31	0.0000
WILLIAMS	, JERRY	0.32	0.0000
WILLIAMS	, SUSAN	0.32	0.0000
WILSON	, F S	35.80	0.0000
WILSON	, NEIL	86.78	0.0000
WINKLER	, MORRIS B	16.41	0.0000
WINKLER	, MORRIS B	16.41	0.0000
WOFFORD	, BUSH	15.31	0.0000
WRIGHT	, KELLIS	41.99	0.0000
WRIGHT	, KELLIS	39.24	0.0000
WRIGHT	, MARK W	55.94	0.0000
WRIGHT	, PHILLIP LEE	55.94	0.0000
WRIGHT	, PHILLIP LEE	55.94	0.0000
WRIGHT	, S W	41.99	0.0000
YEARGIN	, D	32.79	0.0000
YOUNG	, ELLA	10.63	0.0000
YOUNG	, R W	1.42	0.0000
		<b>\$12,544.45</b>	<b>0.0000</b>

**Total Primary Owner Records for Holder: 316**  
**Total Additional Owner Records for Holder: 0**  
**Total Property Records for Holder: 316**