

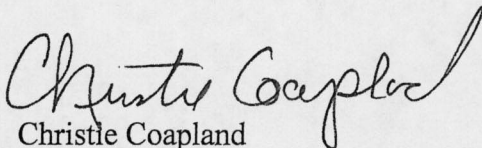
Christie Coapland, District Clerk
Stephens County
200 West Walker
Breckenridge, Texas 76424

June 28, 2021

Sharon Trigg
Stephens County Treasurer
200 West Walker Street
Breckenridge, Texas 76424

Re: Unclaimed Property Report 2021

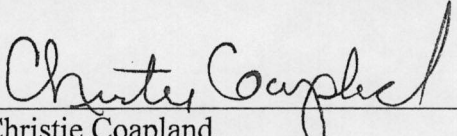
Please find attached pursuant to Chapter 76 of the Texas Property Code, an alphabetical list of all property owners with \$100 or less of property presumed abandoned. The foregoing report contains a full and complete list of all property held by the undersigned that from the records of the undersigned, is abandoned under the laws of the State of Texas. The property delivered is a complete and correct remittance of all accounts; the existence and location of the listed owners are unknown; and the listed owners have not asserted an act of ownership with respect to the reported property.



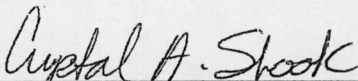
Christie Coapland
District Clerk
Stephens County


VERIFICATION

BEFORE ME, the undersigned authority personal appeared Christie Coapland, Stephens County, District Clerk, who being duly sworn, deposed and verified as follows; (My name is Christie Coapland, I am the District Clerk of Stephens County. I have held that elected position since January 1, 2007. I am at least 18 years of age and of sound mind. I am personally acquainted with the property owners of property assumed abandoned. I am also familiar with the Laws of Texas associated with such property abandoned. The following is a list and remittance of all accounts in the Stephens County District Clerk's office in regard to said property abandoned; the existence and location of the listed owners herein which are unknown; and the listed owners who have not asserted an active ownership with respect to the reported property described herein. I hereby swear that the statements in support of this unclaimed property report are true and correct to the best of my knowledge.)


Christie Coapland
District Clerk, 90th Judicial District Court

Sworn and Subscribed on this the 28th day of June, 2021
By Christie Coapland, District Clerk, 90th Judicial District Court


Notary Public State of Texas



as Unclaimed Property Reporting System
 STEPHENS COUNTY DISTRICT CLERK
 Report 2021- 02
 Alphabetic Owner Listing

2021
 Local

Property Owner	Additional Owners	Remitted Amount	Remitted Shares
AKIN	, FLORAMYE	10.58	0.0000
AKIN	, RAYMOND A	10.58	0.0000
ALBERS	, AMANDA	12.22	0.0000
ALEXANDER	, CLAY STEPHENS	2.27	0.0000
ALEXANDER	, CLAY STEPHENS	2.28	0.0000
ALEXANDER	, STEPHEN	12.17	0.0000
ALLEN	, FRED L	6.13	0.0000
ALLEN	, GLENDA FAY	26.53	0.0000
ALLEN	, JOSEPHINE V	6.13	0.0000
ALLISON	, MARY GRACE WESTTROPP	30.33	0.0000
ALTEMUS	, CONNIE MORRIS	34.58	0.0000
ANDERSON	, TENA N	22.28	0.0000
ANDREWS	, B E	11.32	0.0000
ARMSTRONG	, KIRKLAND PRUITT	17.64	0.0000
ARMSTRONG	, LUCY A	0.73	0.0000
ARMSTRONG	, ROY LEE	17.64	0.0000
ASHBURNE	, W J	22.28	0.0000
ASHER	, ARTHUR E	0.73	0.0000
ASQUITH	, EMMA MARTHA	12.13	0.0000
ASQUITH	, MABEL AUGUSTA	12.13	0.0000
AYDELOTT	, ELLIOTT C	10.79	0.0000
AYDELOTT	, ELLIOTT C	19.64	0.0000
AYDELOTT	, NELLIE A	19.64	0.0000
BABERS	, E E	1.74	0.0000
BACHELOR	, DELBERT	22.28	0.0000
BACHMAN	, G C	0.12	0.0000
BAIRD	, J L	82.00	0.0000
BAKER	, FLORA	58.73	0.0000
BAKER	, W W	4.38	0.0000
BARBER	, GRACE EMMA	60.67	0.0000
BARBER	, WALTER EDWARD	60.67	0.0000
BARKLEY	, ANNIE S	36.39	0.0000
BARRINGER	, C T	30.87	0.0000
BARTHOLOMEW	, R D	57.09	0.0000
BELL	, IMOGENE BURSON	18.50	0.0000
BERGEN	, MARTHA E	37.34	0.0000

1 is Unclaimed Property Reporting System
STEPHENS COUNTY DISTRICT CLERK
Report 2021- 02
Alphabetic Owner Listing

Property Owner	Additional Owners	Remitted Amount	Remitted Shares
BERRY	, MARY JANE RICHARDS	14.09	0.0000
BETTIS	, R L	15.04	0.0000
BISHOP	, GEO T	41.28	0.0000
BLOUNT	, E J	5.11	0.0000
BOSS	, W E	15.28	0.0000
BOWDEN	, S R MRS	35.99	0.0000
BOWERS	, A H	20.25	0.0000
BOWLES	, MARY AGNES	41.03	0.0000
BOYD	, D D D	12.22	0.0000
BOYLES	, CHARLES	25.03	0.0000
BRADSHAW	, HAZEL FAYE	23.17	0.0000
BRADSHAW	, T D	23.17	0.0000
BRAITHWAITE	, LILLIAN B	60.67	0.0000
BRAZELL	, CLAUDE DENTON	11.15	0.0000
BRAZELL	, EUGENE FRANKLIN	90.80	0.0000
BRAZELL	, KYLE DAVID	11.15	0.0000
BRIGHT	, M	9.94	0.0000
BROCKMAN	, J D	23.06	0.0000
BROGDON	, JAMES W	99.35	0.0000
BROOKS	, D M J	91.35	0.0000
BROOKS	, S U	1.81	0.0000
BROWN	, J K	19.64	0.0000
BROWN	, J K MRS	19.64	0.0000
BROWN	, L M	64.15	0.0000
BROYLES	, MARK ALLEN	14.82	0.0000
BRUTON	, VIRGINIA C	81.20	0.0000
BUCKLEY	, CLARA	24.27	0.0000
BURFORD	, A W MRS	0.73	0.0000
BURNETT	, NONA MARGARET	60.67	0.0000
BURNS	, WALTER	16.64	0.0000
CAMDEN REALTY ASSOCIATION		19.64	0.0000
CAMDEN REALTY CO		19.64	0.0000
CHAMBERLAIN	, GLORIA	20.73	0.0000
CHEATHAM	, DANICE	93.26	0.0000
CHEATHAM	, THOMAS E	93.24	0.0000
CHIVERS	, E E	15.44	0.0000

as Unclaimed Property Reporting System
STEPHENS COUNTY DISTRICT CLERK
 Report 2021- 02
 Alphabetic Owner Listing

Property Owner	Additional Owners	Remitted Amount	Remitted Shares
CHRISTOPHER	, E CAROLINE	21.33	0.0000
CHRISTOPHER	, E CAROLINE	45.65	0.0000
CLIFT	, JAMES W	22.35	0.0000
COLEMAN	, GENELLE	0.01	0.0000
COLER	, ROSALIE L	62.20	0.0000
COLLET	, B F	19.65	0.0000
COLLET	, J E	19.65	0.0000
COLMERY	, F W	22.28	0.0000
CONDEN	, MARGARET ANN	19.64	0.0000
CONSOLIDATED ROYALTY OIL COMI	, THE UNKNOWNSTOCK HOLDERS OF	79.89	0.0000
COOK	, LOIS E	36.68	0.0000
COOPER	, FRANK SAUNDERSON	84.93	0.0000
CORBETT	, MILDRED	58.73	0.0000
COVINGTON	, C W	67.20	0.0000
COWART	, W J	2.19	0.0000
COX	, MARVIN	19.60	0.0000
CRAIGHILL	, LLOYD L	10.60	0.0000
CRAIGHILL	, ROBERT M	10.60	0.0000
CRIDER	, W H	2.19	0.0000
CROUCH	, ROGER F	3.35	0.0000
CROWDER	, PENNY L	1.24	0.0000
DAHL	, HENDRIX C	6.75	0.0000
DAVIS JR	, JAMES H	10.56	0.0000
DAVIS JR	, JAMES H	56.29	0.0000
DAVIS	, NAOMI ELAINE	37.68	0.0000
DAVIS	, WYATT	10.56	0.0000
DAY	, SHARON	44.38	0.0000
DEBOIN	, W A	0.73	0.0000
DEMPSEY	, GEORGE ARTHUR	84.93	0.0000
DENT	, LOUIS H	1.74	0.0000
DONNELLY	, FRANCIS E	12.45	0.0000
DOUGLAS	, F A	12.23	0.0000
DRUGAS	, GEORGE	18.35	0.0000
DRUMMOND	, ST	19.65	0.0000
DUCKETT	, W E	50.76	0.0000
DUNDLE	, R L	58.73	0.0000

7 is Unclaimed Property Reporting System
STEPHENS COUNTY DISTRICT CLERK

Report 2021-02

Alphabetic Owner Listing

Property Owner	Additional Owners	Remitted Amount	Remitted Shares
DUNHAM	, JOHN	14.67	0.0000
DUNNINGTON	, A S	58.73	0.0000
EDWARDS	, ETHELANNIE CHRISTEANA	60.67	0.0000
EDWARDS	, FANNY ADA	30.33	0.0000
EDWARDS	, JOHN N	62.20	0.0000
EDWARDS	, LEILA HILDA	22.32	0.0000
ELLETT	, F C	12.23	0.0000
ELROD	, RONALD D	83.13	0.0000
ELSTON	, J P	4.38	0.0000
ENDRE	, KATHERINE HYNES	31.09	0.0000
ENRIGHT	, RICHARD	55.65	0.0000
ERATH	, A A	16.92	0.0000
FEIBIG	, EDITH PRUDENCE	60.67	0.0000
FITZGERALD	, TAVA SMITH	37.68	0.0000
FORTUNE	, REBECCA	19.59	0.0000
FOSTER	, FRED B	22.28	0.0000
FOSTER	, W S MRS	4.38	0.0000
FOWLER	, PETE	58.72	0.0000
FREDERICK	, IRA W	12.22	0.0000
FREELAND	, FLORENCE	81.68	0.0000
FREEMAN	, ELIZABETH LAURA	12.13	0.0000
FRISBY	, ANNA MARIE	19.64	0.0000
FRITTS	, FAYE	7.45	0.0000
GALLAWAY	, ANNA G	13.10	0.0000
GALLAWAY	, BEN A	24.39	0.0000
GALLAWAY	, CORDIE L	47.24	0.0000
GALLAWAY	, ELIZABETH H	24.39	0.0000
GALLAWAY	, GARLAND B	47.24	0.0000
GALLAWAY	, MARTIN LUTHER	13.10	0.0000
GALLAWAY	, REX F	13.10	0.0000
GALLAWAY	, ROBERT L	13.10	0.0000
GALLAWAY	, TROY NEIL	13.10	0.0000
GALLENKEMP	, C A	58.73	0.0000
GARROTT	, GERTRUDE	19.64	0.0000
GIBONS	, ROBIN A BRUCE	12.13	0.0000
GILBERT	, EARL	94.21	0.0000

as Unclaimed Property Reporting System
STEPHENS COUNTY DISTRICT CLERK

Report 2021-02

Alphabetic Owner Listing

Property Owner	Additional Owners	Remitted Amount	Remitted Shares
GILBERT	, WILSON	94.21	0.0000
GILL	, CHARLOTTE EMILY	19.64	0.0000
GILL	, JIM BILL	19.64	0.0000
GILL	, JOHN DAVID	19.64	0.0000
GILL	, NANCY PAULINE	19.64	0.0000
GILL JR	, ROLAND E	19.64	0.0000
GILL	, RONALD RAY	19.64	0.0000
GILMER	, A GRAY	1.04	0.0000
GLENN PETROLEUM SYNDICATE		76.74	0.0000
GLENN PETROLEUM SYNDICATE		58.02	0.0000
GLENN PETROLEUM SYNDICATE		51.45	0.0000
GOOD	, MABEL GRACE	30.33	0.0000
GOODWIN	, DELORA FAYE	11.10	0.0000
GRANBERG	, H O	14.84	0.0000
GRAY	, DOROTHY V	25.77	0.0000
GRAY	, DOROTHY VELMA	28.89	0.0000
GRAY	, JACK	28.89	0.0000
GRAY JR	, JACK	25.77	0.0000
GREGORY	, RACHEL	44.37	0.0000
GUILES	, J E	22.28	0.0000
HADLEY	, A W	61.13	0.0000
HAGEN	, LAWRENCE E	20.73	0.0000
HAGEUER	, THERESA	0.73	0.0000
HAGGARD JR	, H C	10.43	0.0000
HALIBURTON	, RICHARD	6.37	0.0000
HALL	, EULALIA	10.08	0.0000
HALL	, IRMA JEAN	10.08	0.0000
HALLOWELL	, MARION H	10.79	0.0000
HAMILTON	, C G	6.57	0.0000
HANSON	, MARY JANE	2.12	0.0000
HAPGOOD	, K N	1.74	0.0000
HARDING	, W A	27.33	0.0000
HARKRADER	, VAN GORDON	14.27	0.0000
HARKRADER	, VAN GORDON	10.79	0.0000
HARKRADER	, VAN GORDON	76.95	0.0000
HARRIS	, MALINDA	5.51	0.0000

7 is Unclaimed Property Reporting System
STEPHENS COUNTY DISTRICT CLERK
Report 2021-02
Alphabetic Owner Listing

Property Owner	Additional Owners	Remitted Amount	Remitted Shares
HARRIS	, W T MRS	9.93	0.0000
HARRISON	, LAURA	19.99	0.0000
HARRISON	, VIRGINIA RANDOLPH	19.98	0.0000
HARTWELL	, FRED W	1.46	0.0000
HAY	, M L	22.37	0.0000
HAYNES	, EDWARD	31.09	0.0000
HEINALD	, KATE	60.67	0.0000
HERNANDEZ	, JESUS	0.73	0.0000
HESTERLY	, MARY M	12.13	0.0000
HIGGINSON	, LOUISE	12.13	0.0000
HIGHTOWER	, J A MRS	92.70	0.0000
HILKER	, MARION M	14.27	0.0000
HOWARD	, MARY HYNES	31.09	0.0000
HUDGINS	, C B	11.32	0.0000
HUDSON	, BLANCHE	26.53	0.0000
HUETIS	, G L	15.04	0.0000
HUGHES	, J W	54.17	0.0000
HUGHES	, J W	81.20	0.0000
IMPERIAL OIL CO OF CALIFORNIA		3.38	0.0000
IVY	, A A	18.10	0.0000
IVY	, C H	18.10	0.0000
IVY	, W H	18.10	0.0000
J COLLETT & SONS		11.42	0.0000
JACKSON	, F B	28.55	0.0000
JACKSON	, F B	19.65	0.0000
JAMES	, A D	6.57	0.0000
JEFFERIES	, JOHN J	22.84	0.0000
JEFFERIES	, JOHN J	10.79	0.0000
JENKENS	, ADRIAN	44.32	0.0000
JONES	, L HOLLIS	38.60	0.0000
JUNGER	, ARNOLD	22.28	0.0000
KADING	, ALICE VERMELL	17.64	0.0000
KELLY	, ANNA LAURA	11.26	0.0000
KENNEDY	, A W	19.64	0.0000
KENNEDY	, JOSEPH BELTON	19.64	0.0000
KENNEDY	, KENNETH	60.67	0.0000

is Unclaimed Property Reporting System
STEPHENS COUNTY DISTRICT CLERK

Report 2021-02

Alphabetic Owner Listing

Property Owner	Additional Owners	Remitted Amount	Remitted Shares
KINCHEN	, D D	0.27	0.0000
KUYKENDALL	, E S	40.56	0.0000
LANHAM	, SAMUEL MARTIN STEPHENS	12.14	0.0000
LAUBERT	, WILLIAM	4.38	0.0000
LAURANCE	, JOHN	50.73	0.0000
LAURENCE	, J R	23.38	0.0000
LEAS	, HAZEL M	58.72	0.0000
LEDBETTER	, BETTY	25.06	0.0000
LEDBETTER	, D L	22.28	0.0000
LEDBETTER	, SAMMY K	25.06	0.0000
LEDBETTER	, TOMMY	25.06	0.0000
LEE	, MICHAEL G	21.79	0.0000
LESSING	, CLEMENS CHARLES	60.67	0.0000
LOVELL	, OTIS	14.67	0.0000
LUTZ	, VIRGINIA G	13.53	0.0000
LYETH JR	, J M RICHARDSON	10.01	0.0000
LYETH	, MUNRO LONGYEAR	10.01	0.0000
MACDONALD	, ALASTAIR S	21.16	0.0000
MACDONALD	, ALASTAIR S	19.30	0.0000
MACDONALD	, DONALD G	21.16	0.0000
MACDONALD	, DONALD G	19.30	0.0000
MACDONALD	, LEA	21.16	0.0000
MACDONALD	, LEA	19.30	0.0000
MACDONALD	, ROBERT	21.16	0.0000
MACDONALD	, ROBERT	13.93	0.0000
MACDONALD	, WILLIAM G C	21.16	0.0000
MACDONALD	, WILLIAM G C	19.30	0.0000
MAGGARD	, O S	21.16	0.0000
MANSELL	, STEVEN F	54.02	0.0000
MARCY	, ANNIE D	11.32	0.0000
MARDOFF	, ROSE E	0.73	0.0000
MARROW	, LUCY BEALL SMITH	18.22	0.0000
MARTIN	, CLAUDE ROBERT	26.61	0.0000
MARTIN	, GEORGE H	14.61	0.0000
MATHIEWS	, VERDA DAVIS	10.56	0.0000
MATTHEWS	, ETHEL	16.03	0.0000

As Unclaimed Property Reporting System
STEPHENS COUNTY DISTRICT CLERK
Report 2021-02
Alphabetic Owner Listing

Property Owner	Additional Owners	Remitted Amount	Remitted Shares
MAY	, HARRY	19.65	0.0000
MCARTY	, KEVIN	22.13	0.0000
MCAVENIA	, ADALINE	16.76	0.0000
MCCALL	, CHARLES	3.11	0.0000
MCCALL	, GEORGE A	19.30	0.0000
MCCALL	, RAY	3.11	0.0000
MCCALL	, RICHARD	3.11	0.0000
MCCARTY	, DAN J	22.18	0.0000
MCCOLLUM	, I N	21.16	0.0000
MCCRAY	, J W	16.06	0.0000
MCDONALD	, ANNA L	37.33	0.0000
MCGHANAHAM	, E S	21.16	0.0000
MCINTOSH	, G D	1.46	0.0000
MCKENZIE	, H A	22.28	0.0000
MCTIER	, JOHNIE	18.03	0.0000
MCTIER	, JOHNIE	19.30	0.0000
MCTIER	, J C	9.93	0.0000
MCTIER	, MAURINE GALLAWAY	23.65	0.0000
MEEK	, A E	12.23	0.0000
MELTON	, HAZEL TODD	32.68	0.0000
MERKEL	, DAVID P	57.09	0.0000
MEYER	, J W	10.79	0.0000
MILBRAT	, HERBERT WILLIAM	18.03	0.0000
MILBRAT	, HERBERT WILLIAM	19.30	0.0000
MILLER	, GERALDINE	44.32	0.0000
MILLER	, J W	3.65	0.0000
MILLS	, S A	15.44	0.0000
MITTELMAN	, JOSEPH F	58.72	0.0000
MOORE	, J STANLEY	19.64	0.0000
MOORE	, MARGARET A	19.64	0.0000
MOORE	, MARGERY C	10.79	0.0000
MORMAN	, VERA SPEARS	58.72	0.0000
MORRIS	, GEORGE	11.26	0.0000
MORRIS	, JUNE	8.89	0.0000
MORRIS	, LISA LYNN	17.63	0.0000
MORTON	, HERMAN	55.46	0.0000

is Unclaimed Property Reporting System
STEPHENS COUNTY DISTRICT CLERK
 Report 2021-02
 Alphabetic Owner Listing

Property Owner	Additional Owners	Remitted Amount	Remitted Shares
MORTON	, J M	55.38	0.0000
MULLINS	, J A	24.46	0.0000
MULONEY	, ELIZABETH BROGDON	99.35	0.0000
MURRAY	, ANITA	27.14	0.0000
MURRY	, ROBERT A	27.14	0.0000
MYER	, J E	14.27	0.0000
NEAS	, GEORGE R	30.77	0.0000
NEFF	, CHARLES	28.55	0.0000
NEFF	, CHARLES	10.79	0.0000
NEFF	, CHARLES R	19.65	0.0000
NELSON	, J A	25.51	0.0000
NEWNHAM	, M R	41.28	0.0000
NEWTON	, H E	12.22	0.0000
NOLAN	, R S	16.92	0.0000
NORTON	, NAOMIE ELAINE DAVIS	10.56	0.0000
NUNNLLY	, C D	64.91	0.0000
NUNNLLY	, COLE	51.47	0.0000
OWENS	, C A	3.65	0.0000
PAINTER	, ANNA L	65.06	0.0000
PAINTER	, EMMA H	65.06	0.0000
PARKER	, PHYLLIS ANN RICHARDS	14.09	0.0000
PARKS	, J J	3.89	0.0000
PARSHLEY	, A W MRS	27.33	0.0000
PERRY	, JIM	44.34	0.0000
PERRY	, JOHN H	44.36	0.0000
PHELPS	, JAMES B	21.16	0.0000
PICKARD JR	, C L	67.30	0.0000
PICKARD JR	, C L	20.61	0.0000
PLUMMER	, CARL L	14.27	0.0000
PLUMMER	, GEORGEANNA	76.95	0.0000
PLUMMER	, GEORGENA H	10.79	0.0000
PORTERFIELD	, F A	40.56	0.0000
POTTER	, AMELIA	61.13	0.0000
PRESTON	, J W	5.22	0.0000
PRICE	, PATRICK	1.24	0.0000
PRICE	, PAUL D	1.24	0.0000

as Unclaimed Property Reporting System
 STEPHENS COUNTY DISTRICT CLERK
 Report 2021- 02
 Alphabetic Owner Listing

Property Owner	Additional Owners	Remitted Amount	Remitted Shares
PRICE	, PAUL DEAN	7.45	0.0000
PRICE	, PHILLIP	1.24	0.0000
PRICE	, PHILLIP G	2.48	0.0000
PRICE	, WILLIAM	1.24	0.0000
PRUDHOMME	, B H	11.32	0.0000
PURYEAR	, D T	1.73	0.0000
PUTMAN	, J B	44.73	0.0000
QUINN	, ANNA M	24.45	0.0000
RANDALL	, C B	2.19	0.0000
RANKIN	, W H	35.90	0.0000
REISNER	, C C	14.67	0.0000
REISNER	, F H	14.67	0.0000
REISNER	, H E	14.67	0.0000
REPASS	, REX	51.19	0.0000
REYNOLDS	, LOY	10.55	0.0000
REYNOLDS	, T K	48.13	0.0000
RICHARDS	, MARY JANE STALLWOTTH	7.04	0.0000
RICHARDS	, ROSALIE NEAL	7.05	0.0000
RITCHIE	, ANN MURRY	24.27	0.0000
ROBENSTEIN	, CHARLES L	19.65	0.0000
ROBERTS	, E M	14.61	0.0000
ROBERTS	, JOE DAN	4.67	0.0000
ROBINSON	, GEORGE S MRS	4.38	0.0000
ROBINSON	, JAMES R	23.84	0.0000
ROCHMILL	, HENRY	8.77	0.0000
ROCKWELL	, SARAH J	13.11	0.0000
ROGERS	, T B	96.25	0.0000
ROWE	, FRED C	11.32	0.0000
ROWE	, G J	22.28	0.0000
ROWLEY	, ROBERT L	1.46	0.0000
ROYAL	, ERMA	3.19	0.0000
ROYAL	, MAURINE MANCELL	3.20	0.0000
RUDER	, LOUISE M	14.27	0.0000
RUSSELL	, MILDRED SARAH	60.67	0.0000
SABIN	, THOMAS G	0.68	0.0000
SAMPLES	, ROSCOE	6.65	0.0000

Unclaimed Property Reporting System
 STEPHENS COUNTY DISTRICT CLERK
 Report 2021-02
 Alphabetic Owner Listing

Property Owner	Additional Owners	Remitted Amount	Remitted Shares
SANDS	, B C	44.59	0.0000
SANDS	, N H	44.60	0.0000
SCANLOW	, WEITHEA JAN	19.64	0.0000
SCHEIN	, J E	3.71	0.0000
SCOTT	, CHARLES H	11.42	0.0000
SCOTT	, CHARLES H	10.79	0.0000
SCOTT	, WALTER J	58.72	0.0000
SCROGGS	, GUY	58.72	0.0000
SHANKLE	, MICHAEL	90.31	0.0000
SHAW	, CLARENCE	26.90	0.0000
SHAW	, CLARENCE L	10.78	0.0000
SHOTTS	, WILLIKIN	22.84	0.0000
SHOTTS	, WILLIKIN	10.79	0.0000
SHRADER	, V O	11.32	0.0000
SILL	, CARLYLE	10.79	0.0000
SIMMS	, BOBBIE G MORRIS	34.58	0.0000
SMART	, T H	10.28	0.0000
SMITH	, C ELOISE	48.91	0.0000
SMITH	, CLIFFORD H	56.29	0.0000
SMITH	, ELIZABETH L	19.64	0.0000
SMITH	, FRANK	19.64	0.0000
SMITH	, FRED E	19.64	0.0000
SMITH	, JAMES E	19.64	0.0000
SMITH	, KYAM	37.68	0.0000
SMITH	, MYRTLE	19.64	0.0000
SMITH	, O	8.77	0.0000
SMITH	, WADE W	37.68	0.0000
SMITH	, WILLIAM STEPHENS	18.23	0.0000
SMOTHERMAN	, F	11.32	0.0000
SOTO	, LAVONA	11.17	0.0000
STEONE	, EVELYN HARRISON	19.98	0.0000
STILL	, EVELYN BABERS	1.73	0.0000
STIMSON	, D E	97.06	0.0000
STINSON	, D M	10.78	0.0000
STROOPE	, WILSON C	1.73	0.0000
SULLIVAN	, GEORGE EUGENE	22.28	0.0000

as Unclaimed Property Reporting System
STEPHENS COUNTY DISTRICT CLERK

Report 2021-02

Alphabetic Owner Listing

Property Owner	Additional Owners	Remitted Amount	Remitted Shares
SUNBERG	, ALBERT E	12.22	0.0000
SUTTER	, FRED	10.78	0.0000
SUTTON	, PAT	4.67	0.0000
SWIFT	, G F	2.19	0.0000
SWINEHART	, ARLINE	10.79	0.0000
TATE	, A A	6.81	0.0000
TERRELL	, G A	0.02	0.0000
THOMAS	, BONNIE BROYLES	32.09	0.0000
THOMPSON	, ALEXANDER T	24.27	0.0000
THOMPSON	, ALEXANDER THOMAS	12.13	0.0000
TILLERY	, B R	2.19	0.0000
TILLERY	, RUBY	23.65	0.0000
TODD	, JAMES WARREN	19.64	0.0000
TODD	, MIKE	32.68	0.0000
TODD	, MIKE	83.36	0.0000
TOLAND	, STEVE	11.17	0.0000
TOLBERT	, BENJAMIN	3.82	0.0000
TRIBBLE	, SMITH MRS	27.15	0.0000
TURNER	, GEORGIA HALIBURTON	6.34	0.0000
VANSUSTERN	, ETHEL	61.18	0.0000
VICKERS	, FLORENCE	23.65	0.0000
WALLACE	, HAROLD	30.87	0.0000
WARD JR	, B B	0.02	0.0000
WATSON	, DRAKE	3.81	0.0000
WATSON	, EILEEN	10.08	0.0000
WEBB	, MARTHA MRS	18.15	0.0000
WHITE	, ANNA B	19.64	0.0000
WHITE	, FRANK B	19.64	0.0000
WHITE	, MATTIE	22.66	0.0000
WHITE	, WILLIAM	22.66	0.0000
WHITLAW	, ROY D	0.73	0.0000
WHITNEY	, C P	20.93	0.0000
WHITTEMORE	, C A	12.22	0.0000
WILIE	, CHARLES ALBERT	0.01	0.0000
WILIE	, NORMAN	0.01	0.0000
WILLIAMS	, A T MRS	0.73	0.0000

as Unclaimed Property Reporting System
STEPHENS COUNTY DISTRICT CLERK
 Report 2021-02
 Alphabetic Owner Listing

Property Owner	Additional Owners	Remitted Amount	Remitted Shares
WILLIAMS	, GLEE	0.16	0.0000
WILLIAMS	, JERRY	0.16	0.0000
WILLIAMS	, R A	2.19	0.0000
WILLIAMS	, SUSAN	0.16	0.0000
WILSON	, NEIL	23.65	0.0000
WISDOM	, THELMA KATHLEEN	19.60	0.0000
WOOD	, ROSS DERISLEY	48.53	0.0000
WRIGHT	, KELLIS	18.03	0.0000
WRIGHT	, KELLIS	19.30	0.0000
WRIGHT	, MARK W	25.73	0.0000
WRIGHT	, PHILLIP LEE	25.73	0.0000
WRIGHT	, PHILLIP LEE	25.73	0.0000
WRIGHT	, S W	90.19	0.0000
WRIGHT	, S W	19.30	0.0000
YOUNG	, ELLA	9.93	0.0000
		\$11,288.70	0.0000

Total Primary Owner Records for Holder:	447
Total Additional Owner Records for Holder:	<u>0</u>
Total Property Records for Holder:	447