

Christie Coapland, District Clerk  
Stephens County  
200 West Walker  
Breckenridge, Texas 76424

November 17, 2010

Sharon Trigg  
Stephens County Treasurer  
200 West Walker  
Breckenridge, Texas 76424

Re: Unclaimed Property Report 2010

Please find attached pursuant to Chapter 76 of the Texas Property Code, a alphabetical list of all property owners with \$100 or less of property presumed abandoned. The foregoing report contains a full and complete list of all property held by the undersigned that from the records of the undersigned, is abandoned under the laws of the State of Texas. The property delivered is a complete and correct remittance of all accounts; the existence and location of the listed owners are unknown; and the listed owners have not asserted an act of ownership with respect to the reported property.




Christie Coapland  
District Clerk  
Stephens County




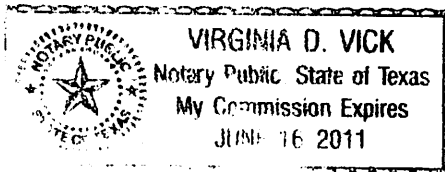
VERICATION

BEFORE ME, the undersigned authority personal appeared Christie Coapland, Stephens County, District Clerk, who being duly sworn, deposed and verified as follows; (My name is Christie Coapland, I am the District Clerk of Stephens County. I have held that elected position since January 1, 2007. I am al least 18 years of age and of sound mind. I am personally acquainted with the property owners of property assumed abandoned. I am also familiar with the Laws of Texas associated with such property abandoned. The following is a list and remittance of all accounts in the Stephens County District Clerk's office in regard to said property abandoned; the existence and location of the listed owners herein which are unknown; and the listed owners who have not asserted an active ownership with respect to the reported property described herein. I hereby swear that the statements in support of this unclaimed property report are true and correct to the best of my knowledge.)

  
Christie Coapland  
District Clerk, 90<sup>th</sup> Judicial District Court

Sworn and Subscribed on this the 17<sup>th</sup> day of November, 2010  
By Christie Coapland, District Clerk, 90<sup>th</sup> Judicial District Court

  
Notary Public State of Texas



**Texas Unclaimed Property Reporting System**  
**STEPHENS COUNTY DISTRICT CLERK**  
**Report 2010-01**  
**Condensed Property Listing**

Owner/Additional Owner	Property Code	Amount Remitted	Remitted Shares
ADAMS , J E	MI02	\$8.08	0.0000
ADAMS , S E	MI02	\$8.08	0.0000
ADAMSON , CHARLOTTE L	MI02	\$30.30	0.0000
AFFLECK , GEORGIA	MI02	\$0.62	0.0000
ALDRICH , O W	MI02	\$23.17	0.0000
ALDRICH INVESTMENT CO	MI02	\$23.17	0.0000
ALLAN , GEORGE ETHAN	MI02	\$8.53	0.0000
ALLEN , C E	MI02	\$23.17	0.0000
ALLEN , GEORGE ETHAN MRS	MI02	\$19.76	0.0000
ALLEN , H A	MI02	\$24.91	0.0000
ALLISON , ROSE M	MI02	\$9.41	0.0000
ALLISON , ROSEMARY	MI02	\$4.69	0.0000
ALLISON , THOMAS V	MI02	\$14.08	0.0000
AMMERMAN , J B	MI02	\$98.55	0.0000
ANDERSON , A C	MI02	\$10.63	0.0000
ANDERSON , CARL	MI02	\$28.29	0.0000
ANDERSON , ELSA V	MI02	\$28.29	0.0000
ANDERSON JR , J C	MI02	\$23.93	0.0000
ANDERSON , RUTH MRS	MI02	\$0.13	0.0000
ANDERSON , TENA N	MI02	\$63.30	0.0000
ANDRES , F H	MI02	\$49.80	0.0000
ANDREWS , B E	MI02	\$24.03	0.0000
ANDREWS , MARTHA PHILLIPS	MI02	\$37.31	0.0000
ARMSTRONG , LUCY A	MI02	\$3.74	0.0000
ARNDT , JOHN J	MI02	\$66.17	0.0000
ARNDT , JOSEPH T	MI02	\$12.41	0.0000
ARNDT , R ANNA	MI02	\$28.29	0.0000
ARSENEAU , A E	MI02	\$51.20	0.0000
ARSENEAU , J T	MI02	\$49.80	0.0000
ASHBURNE , W J	MI02	\$63.30	0.0000
ASHER , ARTHUR E	MI02	\$3.74	0.0000
ASPINWALL , FRED	MI02	\$0.13	0.0000
AUSTIN , J P	MI02	\$10.10	0.0000

**Texas Unclaimed Property Reporting System**  
**STEPHENS COUNTY DISTRICT CLERK**  
**Report 2010-01**  
**Condensed Property Listing**

Owner/Additional Owner	Property Code	Amount Remitted	Remitted Shares
AUSTIN , JOE WILLIAM	MI02	\$32.27	0.0000
AYDELOTT , ELLIOTT C	MI02	\$97.71	0.0000
AYDELOTT , NELLIE A	MI02	\$46.41	0.0000
BACHELOR , DELBERT	MI02	\$63.30	0.0000
BACHMAN , G C	MI02	\$1.05	0.0000
BAGGETT , L L	MI02	\$12.64	0.0000
BAGGETT , ROBERT	MI02	\$12.64	0.0000
BAGGETT , W HENRY	MI02	\$12.64	0.0000
BAILEY , L H	MI02	\$23.17	0.0000
BAILY , D B	MI02	\$23.17	0.0000
BAKER , JOE D	MI02	\$21.15	0.0000
BAKER , SIDNEY	MI02	\$10.60	0.0000
BAKER , W W	MI02	\$12.50	0.0000
BALDWIN , R P	MI02	\$27.28	0.0000
BALL , A T	MI02	\$23.18	0.0000
BALLE , LOIS G	MI02	\$6.06	0.0000
BARBER , GRACE EMMA	MI02	\$59.91	0.0000
BARCUS , BRUCE	MI02	\$20.80	0.0000
BARCUS , LILLIAM P	MI02	\$20.80	0.0000
BARNES , H E	MI02	\$23.18	0.0000
BARNES , K H	MI02	\$0.13	0.0000
BARNETT , E J	MI02	\$0.13	0.0000
BARRINGER , C T	MI02	\$66.70	0.0000
BARROW , JERRELL N	MI02	\$3.59	0.0000
BARTEL , MATHEW S	MI02	\$28.29	0.0000
BARTELME , ADELIN T	MI02	\$98.33	0.0000
BARTELME , ALFRED E	MI02	\$8.20	0.0000
BARTHOLOMEW , R D	MI02	\$43.00	0.0000
BARTLEME , ADELENO T	MI02	\$51.08	0.0000
BARTLEME , ALFRED E	MI02	\$4.21	0.0000
BARTLETT , B	MI02	\$10.37	0.0000
BARTON , FLORENCE EVELYN	MI02	\$61.95	0.0000
BASTIEN , GEORGE	MI02	\$0.67	0.0000

**Texas Unclaimed Property Reporting System  
STEPHENS COUNTY DISTRICT CLERK  
Report 2010-01  
Condensed Property Listing**

Owner/Additional Owner	Property Code	Amount Remitted	Remitted Shares
BASTION , GEORGE	MI02	\$0.28	0.0000
BATES , JENNIE BELL	MI02	\$45.52	0.0000
BAUGH , CLARENCE ELLSWORTH	MI02	\$1.58	0.0000
BAUGH , SAMUEL GLENN	MI02	\$1.58	0.0000
BEEM , JOHN J	MI02	\$49.80	0.0000
BEETS , MAUDE ALLENE	MI02	\$20.63	0.0000
BEIDLEMAN , JAS R	MI02	\$0.36	0.0000
BELFORD , J F	MI02	\$0.23	0.0000
BELL , DEBORA SIMPSON	MI02	\$8.09	0.0000
BELL , JO ELLA	MI02	\$70.54	0.0000
BENDER , W E	MI02	\$86.00	0.0000
BENSON , W D	MI02	\$47.84	0.0000
BENTLEY , MAUDE J	MI02	\$1.06	0.0000
BERG , ROY A	MI02	\$0.62	0.0000
BERGSTEN , AMANDA	MI02	\$34.82	0.0000
BERGSTEN , AXEL	MI02	\$28.29	0.0000
BERGSTON , AMANDA	MI02	\$16.38	0.0000
BERLAND , MAE	MI02	\$12.41	0.0000
BERN , CHARLES H	MI02	\$0.62	0.0000
BESSETTS , F S J	MI02	\$0.62	0.0000
BETTIS , R L	MI02	\$38.70	0.0000
BLACK , C E	MI02	\$23.17	0.0000
BLACK , LOUISE	MI02	\$0.05	0.0000
BLACK , R S	MI02	\$0.05	0.0000
BLAKESLEE , ROBERT C	MI02	\$0.62	0.0000
BLOOM , EDWARD G	MI02	\$99.59	0.0000
BLOOM , MARIE	MI02	\$30.30	0.0000
BLOOM , MARTHA	MI02	\$47.28	0.0000
BLOOM , MARY	MI02	\$16.02	0.0000
BLOUNT , E J	MI02	\$49.72	0.0000
BOLES , E N	MI02	\$40.40	0.0000
BOLLENBACH , G W M/M	MI02	\$47.18	0.0000
BOND , ELIZABETH W	MI02	\$48.48	0.0000

**Texas Unclaimed Property Reporting System**  
**STEPHENS COUNTY DISTRICT CLERK**  
**Report 2010-01**  
**Condensed Property Listing**

Owner/Additional Owner	Property Code	Amount Remitted	Remitted Shares
BOTTORFF , HATTIE	MI02	\$80.80	0.0000
BOUGH , CLARENCE E	MI02	\$8.02	0.0000
BOUSER , WM J	MI02	\$0.23	0.0000
BOWERS , A H	MI02	\$23.19	0.0000
BOYD , JACK	MI02	\$24.24	0.0000
BOYD , LYNN G	MI02	\$20.20	0.0000
BRADSHAW , J F	MI02	\$63.86	0.0000
BRAIG , W A	MI02	\$23.17	0.0000
BRAUN , PETER J	MI02	\$16.34	0.0000
BRAZELL , CLAUDE DENTON	MI02	\$17.24	0.0000
BRAZELL , KYLE DAVID	MI02	\$17.24	0.0000
BREWER , JOHN G	MI02	\$23.17	0.0000
BREY , WALTER	MI02	\$12.40	0.0000
BRIGGS , CHAS W	MI02	\$0.13	0.0000
BRIGHT , M	MI02	\$29.62	0.0000
BRILL , EDNA	MI02	\$11.74	0.0000
BRODEN , DEWEY H	MI02	\$12.40	0.0000
BROECKER , A W	MI02	\$24.91	0.0000
BROGDON , JAMES W	MI02	\$48.59	0.0000
BROGIOTTI , HENRY	MI02	\$41.71	0.0000
BRONSON , G EARL	MI02	\$0.23	0.0000
BROODER , KATHERINE	MI02	\$0.62	0.0000
BROOKS , DM J	MI02	\$68.80	0.0000
BROOKS , S U	MI02	\$2.79	0.0000
BROWN , DEBRA	MI02	\$31.94	0.0000
BROWN , H H	MI02	\$23.17	0.0000
BROWN , J K	MI02	\$46.42	0.0000
BROWN , J K MRS	MI02	\$46.42	0.0000
BROWN , JESSE M	MI02	\$85.00	0.0000
BROWN , LLOYD O	MI02	\$49.80	0.0000
BROWN , RUBY	MI02	\$6.06	0.0000
BROWN , WALTER W	MI02	\$23.17	0.0000
BRUCK , MATHIAS	MI02	\$46.16	0.0000

**Texas Unclaimed Property Reporting System  
STEPHENS COUNTY DISTRICT CLERK  
Report 2010-01  
Condensed Property Listing**

<b>Owner/Additional Owner</b>	<b>Property Code</b>	<b>Amount Remitted</b>	<b>Remitted Shares</b>
BRUCKMAN , JOHN P	MI02	\$24.27	0.0000
BRUEGAL , EDWARD A	MI02	\$7.20	0.0000
BRUHN , HENRY	MI02	\$24.91	0.0000
BRUMLEY , BETTY	MI02	\$0.50	0.0000
BRUNZ , ANN	MI02	\$0.51	0.0000
BRUTON , K E	MI02	\$23.17	0.0000
BRUTON , VIRGINIA C	MI02	\$68.45	0.0000
BRYAN , MARJORIE FISH	MI02	\$29.78	0.0000
BRYAN , R P	MI02	\$29.78	0.0000
BUCK , GUY R	MI02	\$0.23	0.0000
BUCKETT , A E	MI02	\$0.64	0.0000
BUCKETT , ADA D	MI02	\$28.29	0.0000
BUCKETT , ALBERT E	MI02	\$24.83	0.0000
BUCKETT , ANNA	MI02	\$0.62	0.0000
BUCKETT , FANNIE F	MI02	\$24.91	0.0000
BUCKETT , S E	MI02	\$1.24	0.0000
BUCKETT , STANLEY E	MI02	\$28.29	0.0000
BUCKINGHAM , CLIFFORD L	MI02	\$0.36	0.0000
BUCKLEY , F D	MI02	\$0.62	0.0000
BUCKLIN , EDWARD E	MI02	\$0.62	0.0000
BUCKLIN , RALPH S	MI02	\$0.92	0.0000
BUCKLIN , SAMUEL S	MI02	\$1.24	0.0000
BURFORD , A W MRS	MI02	\$3.74	0.0000
BURGESS , MARGARET E	MI02	\$27.65	0.0000
BURGESS , MARGERETTE	MI02	\$0.64	0.0000
BURKE , DOUGLAS L	MI02	\$20.62	0.0000
BURKE , SAMUEL ELLIS	MI02	\$20.59	0.0000
BURNS , OLIVE BRYANT	MI02	\$2.73	0.0000
BURRUS OIL AND DEVELOPMENT C	MI02	\$23.17	0.0000
BURSON , J M	MI02	\$29.30	0.0000
BUSH , CLINTON	MI02	\$0.23	0.0000
BUSH , WILLIAM N	MI02	\$23.59	0.0000
BUSH , WM N	MI02	\$1.32	0.0000

**Texas Unclaimed Property Reporting System**  
**STEPHENS COUNTY DISTRICT CLERK**  
**Report 2010-01**  
**Condensed Property Listing**

Owner/Additional Owner	Property Code	Amount Remitted	Remitted Shares
BUTLER , RUSH C	MI02	\$1.24	0.0000
BUXTON , DOROTHY K	MI02	\$30.27	0.0000
BUXTON , DOROTHY R	MI02	\$30.27	0.0000
CAGE , D C	MI02	\$48.48	0.0000
CAGE , PEARL	MI02	\$43.59	0.0000
CAGLE , ZEDIC S	MI02	\$17.58	0.0000
CALLAWAY , LELA STEWART	MI02	\$67.34	0.0000
CAMDEN REALTY ASSOCIATION	MI02	\$46.40	0.0000
CAMDEN REALTY COMPANY	MI02	\$46.40	0.0000
CAMPBELL , DANIEL W	MI02	\$74.45	0.0000
CAMPBELL , JAMES A	MI02	\$74.45	0.0000
CAMPBELL , JO ANN	MI02	\$74.45	0.0000
CANNING , ANNA	MI02	\$0.13	0.0000
CARD , RAYMOND	MI02	\$35.35	0.0000
CARRIE , E SULLIVAN	MI02	\$48.48	0.0000
CARTER , IDA BELLE	MI02	\$8.20	0.0000
CASSELS , GENEVA	MI02	\$0.51	0.0000
CASSELS , W G	MI02	\$0.51	0.0000
CASTON , M C	MI02	\$58.73	0.0000
CASTOR , ANDREW G	MI02	\$0.48	0.0000
CAUDLE , ADA FERN	MI02	\$55.98	0.0000
CAVANAUGH , IRENE	MI02	\$0.64	0.0000
CAVANAUGH , JOHN A	MI02	\$0.64	0.0000
CAVENAUGH , JOHN A	MI02	\$33.28	0.0000
CAVENAUGH , M IRENE	MI02	\$24.29	0.0000
CHANDLER , A E	MI02	\$40.40	0.0000
CHANEY , CONNIE	MI02	\$1.24	0.0000
CHANEY , JOHNNY	MI02	\$1.24	0.0000
CHANEY , LEE	MI02	\$1.24	0.0000
CHARLES , LEONA	MI02	\$8.02	0.0000
CHIVERS , E E	MI02	\$56.53	0.0000
CHOAT , R A	MI02	\$23.19	0.0000
CLOGIN , S E	MI02	\$23.17	0.0000



**Texas Unclaimed Property Reporting System**  
**STEPHENS COUNTY DISTRICT CLERK**  
**Report 2010-01**  
**Condensed Property Listing**

Owner/Additional Owner	Property Code	Amount Remitted	Remitted Shares
COCKRELL , J E	MI02	\$23.17	0.0000
COFFEY , NELLIE	MI02	\$49.80	0.0000
COFFMAN , A V	MI02	\$99.61	0.0000
COHEN , LOUIS	MI02	\$23.17	0.0000
COLE , W E	MI02	\$23.17	0.0000
COLEMAN , GENELLE	MI02	\$0.13	0.0000
COLEMAN , R J	MI02	\$23.17	0.0000
COLLETT , B E	MI02	\$46.40	0.0000
COLLETT , J E	MI02	\$46.40	0.0000
COLLINS , JAS F	MI02	\$0.62	0.0000
COLMERY , F W	MI02	\$63.30	0.0000
CONDEN , MARGARET ANN	MI02	\$46.42	0.0000
CONLAN , JOSEPH L	MI02	\$0.13	0.0000
CONNELLY , JOHN P	MI02	\$0.23	0.0000
CONSOLIDATED ROYALTY OIL COM	MI02	\$69.88	0.0000
COOK , H C	MI02	\$23.17	0.0000
COOK , KATHLEEN WHITLEY	MI02	\$27.74	0.0000
COOPER , RUTH GILBERT	MI02	\$17.03	0.0000
CORONA , D F MRS	MI02	\$0.71	0.0000
COVEY , O E	MI02	\$23.17	0.0000
COWAN , T A	MI02	\$11.55	0.0000
COWART , W J	MI02	\$6.25	0.0000
COX , BATES	MI02	\$43.59	0.0000
COX , ED B	MI02	\$2.12	0.0000
COX , KELLY	MI02	\$42.71	0.0000
CRAIG , IDA L	MI02	\$49.80	0.0000
CRAIG , W A	MI02	\$23.61	0.0000
CRAIG , W H	MI02	\$1.45	0.0000
CRAIN , EMMA	MI02	\$9.89	0.0000
CRAWFORD , A MAYBELLE	MI02	\$1.89	0.0000
CRAWFORD , LAVONNE COMPTON	MI02	\$20.20	0.0000
CREAGH , FLORENCE CHISOLM	MI02	\$70.54	0.0000
CRESWELL , CHARLES	MI02	\$23.17	0.0000

**Texas Unclaimed Property Reporting System**  
**STEPHENS COUNTY DISTRICT CLERK**  
**Report 2010-01**  
**Condensed Property Listing**

Owner/Additional Owner	Property Code	Amount Remitted	Remitted Shares
CRIDER , W H	MI02	\$6.25	0.0000
CROSLAND , HELEN G	MI02	\$6.06	0.0000
CROSLAND , JACK	MI02	\$36.35	0.0000
CROWDER , ADAH	MI02	\$0.10	0.0000
CROWDER , PENNY L	MI02	\$62.62	0.0000
CROWLEY , J P	MI02	\$4.04	0.0000
CROWLEY , J W	MI02	\$4.04	0.0000
CROWLEY , L M	MI02	\$4.04	0.0000
CROWN , HENRY	MI02	\$28.29	0.0000
CULLEN , GEORGE W	MI02	\$23.17	0.0000
CULVER , E P	MI02	\$0.62	0.0000
CUNNINGHAM , R D	MI02	\$49.80	0.0000
CUNNINGHAM , W C	MI02	\$8.51	0.0000
CUSHING , GEO F	MI02	\$0.23	0.0000
DAHLQUIST , CHARLES M	MI02	\$28.29	0.0000
DARGER , HARRY C	MI02	\$28.29	0.0000
DAUGHERTY , CHARLES B	MI02	\$23.17	0.0000
DAVENPORT , A	MI02	\$23.17	0.0000
DAVENPORT , H	MI02	\$12.77	0.0000
DAVIS , GEORGE E	MI02	\$28.29	0.0000
DAVIS , LULA	MI02	\$7.00	0.0000
DAVIS , MARCUS	MI02	\$61.95	0.0000
DAVIS , OLIN	MI02	\$50.89	0.0000
DEBOIN , W A	MI02	\$3.74	0.0000
DEFORTE , M	MI02	\$0.13	0.0000
DELESZKIEWICZ , HELEN	MI02	\$24.91	0.0000
DELESZKIEWICZ , JOSEPH	MI02	\$24.91	0.0000
DIECKMANN , MARTHA JOSEPHINE	MI02	\$12.39	0.0000
DIETRICH , HARRY W	MI02	\$0.72	0.0000
DIETZ , JOHN G	MI02	\$23.17	0.0000
DITTO , ERNEST	MI02	\$85.00	0.0000
DOLAN , EDWARD A	MI02	\$1.28	0.0000
DOLAN , EDWIN A	MI02	\$48.52	0.0000

**Texas Unclaimed Property Reporting System**  
**STEPHENS COUNTY DISTRICT CLERK**  
**Report 2010-01**  
**Condensed Property Listing**

Owner/Additional Owner	Property Code	Amount Remitted	Remitted Shares
DONALD , J G	MI02	\$30.30	0.0000
DOUGHERTY , G FRED	MI02	\$0.30	0.0000
DOUGHERTY , W E	MI02	\$0.30	0.0000
DOUGLAS , MERLE G	MI02	\$17.65	0.0000
DREW , BYRON	MI02	\$23.19	0.0000
DREW ROYALTY COMPANY	MI02	\$23.17	0.0000
DREYFUSS , DORIS RUTH	MI02	\$20.63	0.0000
DRUMMOND , S T	MI02	\$46.40	0.0000
DRUSE , E F	MI02	\$23.17	0.0000
DUFFER , C A	MI02	\$23.19	0.0000
DUNHAM , JOHN	MI02	\$67.10	0.0000
DUNLAP , ELLA	MI02	\$48.76	0.0000
DUVAL , OLIVER D	MI02	\$70.68	0.0000
DWYER , JOHN M	MI02	\$0.23	0.0000
DWYER , RUSSELL J	MI02	\$0.30	0.0000
DYER , KIRK	MI02	\$23.19	0.0000
EARLE , ELLA E	MI02	\$47.14	0.0000
EBERLER , J G	MI02	\$0.62	0.0000
EBRIGHT , FRANKLIN E	MI02	\$0.23	0.0000
ECHERER , TALLY J	MI02	\$12.41	0.0000
ECHERER , WILLIAM F	MI02	\$0.67	0.0000
ECHERER , WM P	MI02	\$75.45	0.0000
ECKHARDT , WALTER H	MI02	\$0.10	0.0000
ECONOMY REFINING CO	MI02	\$23.17	0.0000
EDMAN , A V	MI02	\$28.30	0.0000
EDWARDS , D S	MI02	\$0.15	0.0000
EDWARDS , MAE WHITLEY	MI02	\$27.74	0.0000
EGGER , ESTELLE	MI02	\$23.17	0.0000
EGGER , LOUISE	MI02	\$23.17	0.0000
EHRHART , FRANK	MI02	\$0.35	0.0000
EISENSTEIN , PHILIP	MI02	\$13.09	0.0000
EISERSTEDT , ALBERT J	MI02	\$0.23	0.0000
ELLIOTT , ANDREW J	MI02	\$99.45	0.0000

**Texas Unclaimed Property Reporting System**  
**STEPHENS COUNTY DISTRICT CLERK**  
**Report 2010-01**  
**Condensed Property Listing**

Owner/Additional Owner	Property Code	Amount Remitted	Remitted Shares
ELLIOTT , C W	MI02	\$23.17	0.0000
ELSTON , J P	MI02	\$12.50	0.0000
ENGLUND , HEDVIG S MRS	MI02	\$12.38	0.0000
ENGLUND , OLAF	MI02	\$12.41	0.0000
ERWIN SR , D E	MI02	\$50.89	0.0000
FABEL , PETER	MI02	\$28.30	0.0000
FARABEE , R J	MI02	\$0.71	0.0000
FARLEY , PATRICK J	MI02	\$24.93	0.0000
FAROBEL , R J	MI02	\$0.71	0.0000
FAULKNER , CHARLES H	MI02	\$12.41	0.0000
FAULKNER , WILFRED	MI02	\$23.60	0.0000
FEATHER , J J	MI02	\$0.13	0.0000
FELL , A G MRS	MI02	\$0.13	0.0000
FELL , S D	MI02	\$28.30	0.0000
FELL , THOMAS F	MI02	\$0.48	0.0000
FERGUSON , ANTHONY	MI02	\$37.31	0.0000
FERGUSON , JOHN J	MI02	\$12.41	0.0000
FERRELL , NEAL L	MI02	\$23.19	0.0000
FERRELL , S S	MI02	\$23.19	0.0000
FERRELL , W N	MI02	\$23.19	0.0000
FERRELL , W N MRS	MI02	\$23.19	0.0000
FIDELITY TRUST CO OF TARRANT C	MI02	\$23.17	0.0000
FIERY , E IRVING	MI02	\$0.13	0.0000
FINCHER , FLORENCE E	MI02	\$28.30	0.0000
FINCHER , TOMMIE D HUNT	MI02	\$6.73	0.0000
FINLEY , EDWARD J	MI02	\$0.13	0.0000
FINLEY , J M MRS	MI02	\$0.96	0.0000
FISCHER , AMY H	MI02	\$28.20	0.0000
FITZGERALD JR , D C	MI02	\$2.12	0.0000
FITZPATRICK , THOMAS A	MI02	\$0.62	0.0000
FLIPPENS , FRANK	MI02	\$28.30	0.0000
FOGLE , DONIA JEANNE	MI02	\$30.27	0.0000
FOREMAN , GEORGE S	MI02	\$23.17	0.0000

**Texas Unclaimed Property Reporting System**  
**STEPHENS COUNTY DISTRICT CLERK**  
**Report 2010-01**  
**Condensed Property Listing**

Owner/Additional Owner	Property Code	Amount Remitted	Remitted Shares
FOSTER , FRED B	MI02	\$63.30	0.0000
FOSTER , GERTRUDE ELIZABETH	MI02	\$28.30	0.0000
FOSTER , RUTH INEZ	MI02	\$5.05	0.0000
FOSTER , W S MRS	MI02	\$12.50	0.0000
FOX , HARRY	MI02	\$0.35	0.0000
FRASER JR , ALEXANDER	MI02	\$19.76	0.0000
FRAZIER JR , ALEXANDER	MI02	\$0.65	0.0000
FRED , A L	MI02	\$96.76	0.0000
FRED , EDWARD B	MI02	\$37.16	0.0000
FRED , GILFORD B	MI02	\$37.14	0.0000
FRED , HELEN	MI02	\$37.16	0.0000
FRED , HERBERT	MI02	\$37.16	0.0000
FRED , IDA BRODKEY	MI02	\$37.16	0.0000
FREDELL , GEORGE W	MI02	\$12.41	0.0000
FRISBY , ANNA MARIE	MI02	\$46.41	0.0000
FRY , R D	MI02	\$23.17	0.0000
FULLEN , EFFIE	MI02	\$0.51	0.0000
FULLER , INDIANA	MI02	\$49.80	0.0000
FULTON , R H	MI02	\$23.17	0.0000
FURGUESON , C A	MI02	\$0.51	0.0000
FURGUESON , LOU	MI02	\$0.51	0.0000
GAIRING , G U	MI02	\$64.31	0.0000
GAIRING , GEORGE U	MI02	\$49.80	0.0000
GAIRING , W C	MI02	\$93.62	0.0000
GALIUN , JOSEPH X	MI02	\$1.28	0.0000
GALLAGHER , CHAS P	MI02	\$0.13	0.0000
GALVIN , JOSEPH X	MI02	\$48.52	0.0000
GANN , GRACE VICTORIA	MI02	\$5.05	0.0000
GARRETT , HELEN STEWART	MI02	\$6.73	0.0000
GARROTT , GERTRUDE F	MI02	\$46.40	0.0000
GATES , KITTIE STEWART	MI02	\$67.34	0.0000
GAY , W R	MI02	\$23.17	0.0000
GEE , RAYMOND C	MI02	\$23.17	0.0000

**Texas Unclaimed Property Reporting System  
STEPHENS COUNTY DISTRICT CLERK  
Report 2010-01  
Condensed Property Listing**

Owner/Additional Owner	Property Code	Amount Remitted	Remitted Shares
GEIGER , WM A	MI02	\$45.86	0.0000
GIBLIN , JO KIMBRO	MI02	\$15.16	0.0000
GIBONS , ROBINA BRUCE	MI02	\$12.00	0.0000
GIEGER , WM A	MI02	\$1.28	0.0000
GILBERT , ABE MRS	MI02	\$17.03	0.0000
GILBERT , BEN M	MI02	\$17.03	0.0000
GILBERT , CARRIE S	MI02	\$17.03	0.0000
GILBERT , ELLIE	MI02	\$17.03	0.0000
GILBERT , HAROLD	MI02	\$17.03	0.0000
GILBERT , JAY S	MI02	\$17.03	0.0000
GILBERT , LEROY M	MI02	\$17.03	0.0000
GILBERT , SAM	MI02	\$29.79	0.0000
GILBERT , SOL M	MI02	\$17.03	0.0000
GILBERT , WILLIAM S	MI02	\$17.03	0.0000
GILL , CHARLOTTE EMILY	MI02	\$46.42	0.0000
GILL , HELEN Y	MI02	\$53.16	0.0000
GILL , JIM BILL	MI02	\$46.42	0.0000
GILL , JOHN DAVID	MI02	\$46.42	0.0000
GILL , NANCY PAULINE	MI02	\$46.42	0.0000
GILL JR , ROLAND E	MI02	\$46.42	0.0000
GILL , RONALD RAY	MI02	\$46.42	0.0000
GILMER , A GRAY	MI02	\$4.78	0.0000
GINSBURG , LIBBY SIMON	MI02	\$3.99	0.0000
GLESENER , PETER	MI02	\$28.29	0.0000
GOBER , ANGELA GAMBLIN	MI02	\$12.78	0.0000
GOGGONS , SADIE	MI02	\$6.06	0.0000
GOLDSTEIN , MAX	MI02	\$85.00	0.0000
GOODWIN , DELORA FAYE	MI02	\$62.77	0.0000
GRABLE , EMMA KEY	MI02	\$41.53	0.0000
GRAFF , ISAAC	MI02	\$49.80	0.0000
GRAFF , SEYMOUR	MI02	\$28.29	0.0000
GRAHAM , JOHN D	MI02	\$26.09	0.0000
GRAHAM , WALTER	MI02	\$49.80	0.0000

**Texas Unclaimed Property Reporting System**  
**STEPHENS COUNTY DISTRICT CLERK**  
**Report 2010-01**  
**Condensed Property Listing**

<b>Owner/Additional Owner</b>	<b>Property Code</b>	<b>Amount Remitted</b>	<b>Remitted Shares</b>
GRANTOM , ANNE MARIE	MI02	\$12.63	0.0000
GRAY , EUNICE	MI02	\$3.78	0.0000
GREEN , ALFRED	MI02	\$29.78	0.0000
GREEN , GLADYS C	MI02	\$29.78	0.0000
GREER , MARY ANN PEOPLES	MI02	\$8.02	0.0000
GRIFFIN , B W	MI02	\$0.62	0.0000
GRIFFIN , W H	MI02	\$36.73	0.0000
GRIFFITH , PRICE E	MI02	\$22.56	0.0000
GROGINSKI , LILLIAN SIMON	MI02	\$3.99	0.0000
GUARANTY OIL COMPANY	MI02	\$23.17	0.0000
GUERIN , ANDREW S	MI02	\$0.23	0.0000
GUERTLER , GEORGIA WHITLEY	MI02	\$27.74	0.0000
GUILES , J E	MI02	\$63.30	0.0000
GUNNELL , J M	MI02	\$74.70	0.0000
HAAS , ELSE JAKOB	MI02	\$54.56	0.0000
HABERER , EMIL	MI02	\$23.17	0.0000
HADDICK , F L	MI02	\$0.62	0.0000
HADLEY , A W	MI02	\$60.37	0.0000
HAEGER , REED L	MI02	\$27.65	0.0000
HAEGER , REID L	MI02	\$0.64	0.0000
HAGEUER , THERESA	MI02	\$3.74	0.0000
HAGGARD , H C	MI02	\$47.75	0.0000
HAGGERTY , THOMAS H	MI02	\$12.41	0.0000
HALES , HARVEY R	MI02	\$0.30	0.0000
HALL , EUALIA	MI02	\$6.81	0.0000
HALLOWELL , MARION H	MI02	\$51.30	0.0000
HAMILTON , C G	MI02	\$18.76	0.0000
HAMMOND , A C	MI02	\$47.14	0.0000
HAND , EDITH	MI02	\$49.80	0.0000
HANKINS , J L	MI02	\$23.19	0.0000
HANSON , SADIE	MI02	\$0.23	0.0000
HARANDEN , IVA	MI02	\$3.59	0.0000
HARBIN , T H	MI02	\$23.19	0.0000

**Texas Unclaimed Property Reporting System**  
**STEPHENS COUNTY DISTRICT CLERK**  
**Report 2010-01**  
**Condensed Property Listing**

<b>Owner/Additional Owner</b>	<b>Property Code</b>	<b>Amount Remitted</b>	<b>Remitted Shares</b>
HARKRADER , VAN GORDON	MI02	\$93.48	0.0000
HARPER , FRANKIE B MRS	MI02	\$74.70	0.0000
HARRINGTON , CHARLES MRS	MI02	\$27.65	0.0000
HARRIS , ANNE	MI02	\$7.76	0.0000
HARRIS , LUCY ANTOINETTE	MI02	\$49.80	0.0000
HARRIS , MALINDA	MI02	\$8.52	0.0000
HARRIS , W T MRS	MI02	\$29.61	0.0000
HARRISON , LAURA	MI02	\$91.50	0.0000
HARRISON , VIRGINIA RANDOLPH	MI02	\$91.50	0.0000
HART , J D	MI02	\$22.74	0.0000
HART , J E	MI02	\$13.79	0.0000
HARTWELL , FRED W	MI02	\$7.49	0.0000
HARVER , E P	MI02	\$23.17	0.0000
HASSLEER , MARION KIMBRO	MI02	\$15.16	0.0000
HAWKINS , CLURA MAE	MI02	\$0.35	0.0000
HEALY , WM H	MI02	\$28.29	0.0000
HEDSTROM , VICTOR L	MI02	\$28.29	0.0000
HEERENS , PAUL	MI02	\$12.41	0.0000
HEFNER , R A	MI02	\$23.19	0.0000
HEINFELDEN , C H G	MI02	\$38.05	0.0000
HEINFELDEN , CH C	MI02	\$61.74	0.0000
HEISTAND , C W	MI02	\$0.48	0.0000
HEISTAND , CHAS W	MI02	\$0.62	0.0000
HEISTAND , E M	MI02	\$12.41	0.0000
HEISTAND , LOUEDDA	MI02	\$99.74	0.0000
HELMERS , CHARLES	MI02	\$0.13	0.0000
HENDERSON , W W	MI02	\$12.94	0.0000
HENDRICKSON , OLE	MI02	\$28.29	0.0000
HENNIGER , GEORGE	MI02	\$1.28	0.0000
HENNINGER , GEORGE	MI02	\$48.52	0.0000
HENRY , LEE S	MI02	\$23.17	0.0000
HERNANDEZ , JESUS	MI02	\$3.74	0.0000
HERNDON , O K	MI02	\$23.17	0.0000



**Texas Unclaimed Property Reporting System**  
**STEPHENS COUNTY DISTRICT CLERK**  
**Report 2010-01**  
**Condensed Property Listing**

Owner/Additional Owner	Property Code	Amount Remitted	Remitted Shares
HERRINGTON , CHARLES MRS	MI02	\$0.64	0.0000
HEWLETT , J T	MI02	\$40.40	0.0000
HEWLETT , TOM	MI02	\$40.40	0.0000
HEWSTON , HOWARD S	MI02	\$99.44	0.0000
HICKS , MATTIE MAI	MI02	\$59.95	0.0000
HILLCER , MARION M	MI02	\$10.75	0.0000
HINCHLEY , IDA BELLE TALLCOTT	MI02	\$3.21	0.0000
HINES , ELSIE SCOTT	MI02	\$12.76	0.0000
HINTYES , NICHOLAS	MI02	\$28.29	0.0000
HIRSCH , LOUIS H	MI02	\$25.26	0.0000
HOAG , J C	MI02	\$0.62	0.0000
HOBBS , THOMAS	MI02	\$12.41	0.0000
HODGE , LUCILLE WHITLEY	MI02	\$11.54	0.0000
HOFFMAN , ALBERT H	MI02	\$0.62	0.0000
HOFFMAN , JAMES	MI02	\$0.13	0.0000
HOFFMAN , MARIE	MI02	\$0.64	0.0000
HOGEN , W H	MI02	\$49.80	0.0000
HOLDEN , C L	MI02	\$12.20	0.0000
HOLMAN , LOTTIE PROCTOR	MI02	\$71.69	0.0000
HOLMES , PAULINE	MI02	\$42.02	0.0000
HOLTER , CHAS C	MI02	\$49.80	0.0000
HOLZEMER , PETER C	MI02	\$28.29	0.0000
HOOK , JOHN H	MI02	\$0.13	0.0000
HOOKER , F H	MI02	\$31.74	0.0000
HORINE , KARL	MI02	\$78.08	0.0000
HORNBAKER , JO ELLA	MI02	\$61.95	0.0000
HORNICK , ANNA C	MI02	\$0.13	0.0000
HOUGH , WILLIAM I	MI02	\$23.17	0.0000
HOUX , LLOYD FRED	MI02	\$0.19	0.0000
HOUX , ROBERT C	MI02	\$0.19	0.0000
HOUX , WILLIAM RUSSELL	MI02	\$0.19	0.0000
HOVER , ARON H	MI02	\$52.89	0.0000
HOWLAND , JAMES A	MI02	\$47.14	0.0000

**Texas Unclaimed Property Reporting System**  
**STEPHENS COUNTY DISTRICT CLERK**  
**Report 2010-01**  
**Condensed Property Listing**

Owner/Additional Owner	Property Code	Amount Remitted	Remitted Shares
HUCKENS , L W	MI02	\$36.81	0.0000
HUDGINS , BETTY LOU	MI02	\$0.51	0.0000
HUDGINS , C B	MI02	\$32.03	0.0000
HUETIS , G L	MI02	\$38.70	0.0000
HUGHES , J W	MI02	\$68.44	0.0000
HUMPREYS , ANNA	MI02	\$23.17	0.0000
HUNTER , DEFOREST A	MI02	\$12.41	0.0000
HURKES , MARIE	MI02	\$0.13	0.0000
HUTSON , W G	MI02	\$15.47	0.0000
HUTSON , WILLIAM A	MI02	\$32.04	0.0000
HUTSON , WILLIAM GEORGE	MI02	\$1.13	0.0000
HUTSON , WM A	MI02	\$0.53	0.0000
HUTSON , WM ALFRED	MI02	\$0.18	0.0000
HUTSON , WM G	MI02	\$0.27	0.0000
HYLARD , JOSEPH M	MI02	\$0.62	0.0000
ICELY , KATHERYN	MI02	\$3.00	0.0000
ICELY , KATHRYN	MI02	\$27.65	0.0000
INBUSCH , MARGARET	MI02	\$0.62	0.0000
INBUSCH , WALTER	MI02	\$0.62	0.0000
J COLLETT AND SONS	MI02	\$86.00	0.0000
J D PROCTOR OIL CO	MI02	\$23.17	0.0000
JACKSON , DAVID H	MI02	\$49.81	0.0000
JACKSON , F B	MI02	\$67.90	0.0000
JAMES , A D	MI02	\$18.88	0.0000
JAMES , ALFRED L	MI02	\$0.23	0.0000
JAMES , NELSON H	MI02	\$8.02	0.0000
JAMES , VIRGINIA HEBERT	MI02	\$3.78	0.0000
JANESON , ESTER L	MI02	\$8.20	0.0000
JARVIS , VAN ZANDT	MI02	\$29.79	0.0000
JAYCOX , L E	MI02	\$23.17	0.0000
JEAN , EHNA K	MI02	\$28.29	0.0000
JEFFERIES , JOHN J	MI02	\$68.51	0.0000
JETER , R H	MI02	\$24.60	0.0000

**Texas Unclaimed Property Reporting System**  
**STEPHENS COUNTY DISTRICT CLERK**  
**Report 2010-01**  
**Condensed Property Listing**

Owner/Additional Owner	Property Code	Amount Remitted	Remitted Shares
JOHNSON , A C	MI02	\$0.13	0.0000
JOHNSON , ADELA C	MI02	\$12.41	0.0000
JOHNSON , AUDREY	MI02	\$7.78	0.0000
JOHNSON , CHAS W	MI02	\$36.70	0.0000
JOHNSON , EMIL E	MI02	\$48.46	0.0000
JOHNSON , FRITZ	MI02	\$28.29	0.0000
JOHNSON , HILDA	MI02	\$49.80	0.0000
JOHNSON , JOHN EINAR	MI02	\$12.17	0.0000
JOHNSON , KATE	MI02	\$39.34	0.0000
JOHNSON , LILLY	MI02	\$28.29	0.0000
JONES , C J	MI02	\$23.17	0.0000
JONES , ELSIE BAUGH	MI02	\$9.60	0.0000
JONES , GEORGE M	MI02	\$45.52	0.0000
JONES , L HOLLIS	MI02	\$83.36	0.0000
JONES , WORLEY	MI02	\$40.36	0.0000
JOY , DAVE	MI02	\$0.13	0.0000
JUNGER , ARNOLD	MI02	\$63.30	0.0000
KABUS , WM E	MI02	\$12.41	0.0000
KAKOSKA , CLARINE COMPTON SHAW	MI02	\$20.20	0.0000
KARCHER , J F	MI02	\$49.80	0.0000
KEAN , C W	MI02	\$89.82	0.0000
KEAN , MABLE	MI02	\$27.88	0.0000
KEAN , NOBLE	MI02	\$28.42	0.0000
KEATING , LUCY C	MI02	\$16.26	0.0000
KEATING , MARIANNE	MI02	\$39.09	0.0000
KEATING , TIMOTHY	MI02	\$39.09	0.0000
KECK , ANNIE CLEMENTINE	MI02	\$5.05	0.0000
KEENE , ALBERT R	MI02	\$1.15	0.0000
KEENE , FRANK A	MI02	\$1.24	0.0000
KELLY , BARNEY LEE	MI02	\$5.05	0.0000
KELLY , BUEL ROY	MI02	\$5.05	0.0000
KELLY , CYNTHIA E	MI02	\$34.62	0.0000
KELLY , ETHEL A	MI02	\$5.05	0.0000

**Texas Unclaimed Property Reporting System**  
**STEPHENS COUNTY DISTRICT CLERK**  
**Report 2010-01**  
**Condensed Property Listing**

Owner/Additional Owner	Property Code	Amount Remitted	Remitted Shares
KELLY , JAMES WALTER	MI02	\$5.05	0.0000
KELLY , NOAH CLIFFORD	MI02	\$5.05	0.0000
KELLY , SHERMAN LINCOLN	MI02	\$5.05	0.0000
KENNEDY , A W	MI02	\$46.42	0.0000
KENNEDY , F J	MI02	\$14.09	0.0000
KENNEDY , FRANCES A	MI02	\$14.09	0.0000
KENNEDY , JOSEPH BELTON	MI02	\$46.42	0.0000
KENNELEY , GEORGE	MI02	\$62.21	0.0000
KENNELLEY , GEORGE A	MI02	\$0.13	0.0000
KERNREITER , GRACE	MI02	\$13.80	0.0000
KERNREITER , KARL	MI02	\$13.80	0.0000
KERNRUTER , GRACE	MI02	\$0.28	0.0000
KERNRUTER , KARL	MI02	\$0.28	0.0000
KERR , JAMES E	MI02	\$23.17	0.0000
KEYES , EUGENE L	MI02	\$49.80	0.0000
KIMBRO , ALMA	MI02	\$15.16	0.0000
KIMBRO , CLINT	MI02	\$15.16	0.0000
KINCHEN , D D	MI02	\$2.44	0.0000
KING , H W	MI02	\$39.84	0.0000
KING JR , ROBERT HENRY	MI02	\$8.91	0.0000
KIRBY , H H	MI02	\$23.17	0.0000
KLEIN , MARY	MI02	\$12.41	0.0000
KLOMAN , R S	MI02	\$0.48	0.0000
KNAPP , OPAL PROCTOR POWELL	MI02	\$57.60	0.0000
KNEBEL , BEULAH	MI02	\$3.59	0.0000
KNEPPER , PHILIP M	MI02	\$0.13	0.0000
KNUDSEN , ALICE E	MI02	\$0.23	0.0000
KNUDSON , ALICE E	MI02	\$49.80	0.0000
KOBLENS , WM M	MI02	\$0.62	0.0000
KOEPKE , EDWARD E	MI02	\$28.29	0.0000
KOHN , ERNEST M	MI02	\$0.13	0.0000
KOHN , HARVEY E	MI02	\$0.13	0.0000
KOHN , HENRY	MI02	\$0.13	0.0000

**Texas Unclaimed Property Reporting System**  
**STEPHENS COUNTY DISTRICT CLERK**  
**Report 2010-01**  
**Condensed Property Listing**

Owner/Additional Owner	Property Code	Amount Remitted	Remitted Shares
KOOKEN , EMMETT R	MI02	\$0.62	0.0000
KOTEK , CHAS F	MI02	\$0.47	0.0000
KOWALEWSKEY , JOHN A	MI02	\$0.18	0.0000
KRAFTHEFER , HENRY G	MI02	\$49.80	0.0000
KRAFTHEFER , JAMES M	MI02	\$49.80	0.0000
KRAFTHEFER , MARGARET	MI02	\$56.54	0.0000
KRASANSKIES , KAZIMIER	MI02	\$49.80	0.0000
KREIS , GUSTAVIUS R	MI02	\$2.40	0.0000
KREIS , GUSTAVUS A	MI02	\$91.73	0.0000
KROHN , BRYNOLF	MI02	\$28.29	0.0000
KROHN , GERTRUDE	MI02	\$28.30	0.0000
KROM , ARTHUR R	MI02	\$49.80	0.0000
KROM , CLARA	MI02	\$99.44	0.0000
KRUSE , CARRIE MRS	MI02	\$0.47	0.0000
KRUSE , E F	MI02	\$23.17	0.0000
KRUSE , HERMAN H	MI02	\$28.30	0.0000
KUHL , HUGO H	MI02	\$90.17	0.0000
KUMMER , M W	MI02	\$0.10	0.0000
KUMMER , MAT W	MI02	\$27.35	0.0000
KYGER , ARDIS ELAINE	MI02	\$0.47	0.0000
KYGER , LERA DEE	MI02	\$0.47	0.0000
LAIRD , ZELUA COMPTON WARNER	MI02	\$20.20	0.0000
LAMB , A A	MI02	\$3.24	0.0000
LAMBERTON , GRACE B	MI02	\$25.30	0.0000
LAMBERTY , ELIZABETH	MI02	\$49.80	0.0000
LAMBERTY , PETER	MI02	\$74.88	0.0000
LAMBERTY , WILLIAM	MI02	\$48.52	0.0000
LAMBERTY , WM	MI02	\$1.46	0.0000
LAMORE , ISREAL	MI02	\$0.47	0.0000
LANDA , MINETTE SIMON	MI02	\$7.78	0.0000
LANDON , MINNIE A	MI02	\$12.41	0.0000
LANGFORD , ELTON	MI02	\$5.47	0.0000
LANGFORD , FAY	MI02	\$8.20	0.0000

**Texas Unclaimed Property Reporting System**  
**STEPHENS COUNTY DISTRICT CLERK**  
**Report 2010-01**  
**Condensed Property Listing**

<b>Owner/Additional Owner</b>	<b>Property Code</b>	<b>Amount Remitted</b>	<b>Remitted Shares</b>
LANGFORD , FRANK	MI02	\$8.20	0.0000
LANGFORD , JAMES ROBERT	MI02	\$1.10	0.0000
LANGFORD , JOHN FRANKLIN	MI02	\$1.10	0.0000
LANGFORD , MINOR SCOTT	MI02	\$1.09	0.0000
LANGFORD , SADIE EMILY	MI02	\$2.75	0.0000
LANGFORD , THOMAS EDWIN	MI02	\$1.09	0.0000
LANGFORD , WILLIAM CURTIS	MI02	\$8.20	0.0000
LARSON , ELMER DAVID	MI02	\$24.92	0.0000
LARSON , OLGA	MI02	\$24.92	0.0000
LATIMER , ELEANOR M	MI02	\$50.28	0.0000
LAUBERT , WILLIAM	MI02	\$12.50	0.0000
LAUTH , EMMA C	MI02	\$28.30	0.0000
LAUTH , WM P	MI02	\$28.06	0.0000
LAWRENCE , J B	MI02	\$0.51	0.0000
LAWSON , BEVERLY	MI02	\$24.39	0.0000
LAYTON , C R	MI02	\$0.47	0.0000
LEA , JAMES L	MI02	\$23.17	0.0000
LEABEL , ANNIE	MI02	\$28.52	0.0000
LEDBETTER , BETTY	MI02	\$58.64	0.0000
LEDBETTER , D L	MI02	\$63.30	0.0000
LEDBETTER , SAMMY K	MI02	\$58.63	0.0000
LEDBETTER , TOMMY	MI02	\$58.63	0.0000
LEE , W C	MI02	\$20.60	0.0000
LEER , C M	MI02	\$49.80	0.0000
LEIJA , PATRICIA	MI02	\$39.09	0.0000
LEON RIVER ROYALTY CO	MI02	\$23.17	0.0000
LERNER , EVA M	MI02	\$68.34	0.0000
LESTER , RITA	MI02	\$0.12	0.0000
LESZKIEWICZ , JOSEPH	MI02	\$28.30	0.0000
LEWIS , B F	MI02	\$0.18	0.0000
LEWIS , C H	MI02	\$0.18	0.0000
LEWIS , FLETCHER	MI02	\$0.47	0.0000
LEWIS , G W	MI02	\$38.28	0.0000

**Texas Unclaimed Property Reporting System**  
**STEPHENS COUNTY DISTRICT CLERK**  
**Report 2010-01**  
**Condensed Property Listing**

<b>Owner/Additional Owner</b>	<b>Property Code</b>	<b>Amount Remitted</b>	<b>Remitted Shares</b>
LEWIS , J B	MI02	\$8.67	0.0000
LEWIS , L H	MI02	\$23.17	0.0000
LEWIS , S M	MI02	\$0.96	0.0000
LIBERTY INVESTMENT COMPANY	MI02	\$23.17	0.0000
LICHTER , MARIE GILBERT	MI02	\$17.03	0.0000
LIEBERMAN , LIBBIE FRED	MI02	\$37.14	0.0000
LINDGREN , AMANDA T	MI02	\$12.41	0.0000
LINDGREN , AUGUST	MI02	\$28.30	0.0000
LINDSTEN , FRANK A	MI02	\$21.35	0.0000
LINDSTROM , HERMAN AUGUST	MI02	\$19.94	0.0000
LIPPINS , FRANK	MI02	\$11.46	0.0000
LISLE , O P MRS	MI02	\$48.48	0.0000
LITTLE , C J	MI02	\$23.17	0.0000
LIVINGSTON , RAYMOND	MI02	\$14.38	0.0000
LOBDELL , ANNIE KITTIE STEWART	MI02	\$6.73	0.0000
LOFLAND , MARY BEYETTE	MI02	\$17.65	0.0000
LOGSTON , ELEANORA WRIGHT	MI02	\$48.52	0.0000
LONGELY , TRAVIS	MI02	\$5.05	0.0000
LOPER , CLARA	MI02	\$12.63	0.0000
LOUDDER , ROY LEE	MI02	\$3.37	0.0000
LOUDDER , W E	MI02	\$40.40	0.0000
LOVE , THOMAS B	MI02	\$23.17	0.0000
LOVELL , OTIS	MI02	\$67.09	0.0000
LOVGREN , CHAS D	MI02	\$49.80	0.0000
LOW , ARTHUR E	MI02	\$0.47	0.0000
LOWENTHAL , HILDE	MI02	\$76.60	0.0000
LUCIUS , BELLE	MI02	\$55.28	0.0000
LUCKE , RICHARD	MI02	\$75.17	0.0000
LUKASZEWSKI , HELEN	MI02	\$11.74	0.0000
LUKASZEWSKI , JOSEPH H	MI02	\$11.74	0.0000
LUKESZEWSKI , HELEN	MI02	\$2.36	0.0000
LUKESZEWSKI , JOSEPH H	MI02	\$2.34	0.0000
LUSK , SAM J	MI02	\$16.39	0.0000

**Texas Unclaimed Property Reporting System  
STEPHENS COUNTY DISTRICT CLERK  
Report 2010-01  
Condensed Property Listing**

Owner/Additional Owner	Property Code	Amount Remitted	Remitted Shares
LUTZ , THEODORE C	MI02	\$49.80	0.0000
LUTZOW , EUGENE A	MI02	\$0.10	0.0000
LYETH , C MUNRO	MI02	\$25.43	0.0000
LYETH , DJM RICHARDSON	MI02	\$25.70	0.0000
LYNCH , FRANK A	MI02	\$24.91	0.0000
LYNCH , KATHLEEN	MI02	\$0.10	0.0000
LYNCH , V D	MI02	\$1.28	0.0000
LYNCH , VINCENT D	MI02	\$32.78	0.0000
MABRY , GENERAL	MI02	\$0.18	0.0000
MACKE , ALTA R	MI02	\$28.29	0.0000
MACKE , MARSHALL C	MI02	\$28.29	0.0000
MALEY , E A	MI02	\$0.47	0.0000
MAMER , GEORGE	MI02	\$23.59	0.0000
MANGAN , JAMES E	MI02	\$0.47	0.0000
MANLEY , FRANK	MI02	\$40.08	0.0000
MANNING , WILBUR	MI02	\$0.27	0.0000
MARCH , JOHN A	MI02	\$23.17	0.0000
MARCY , ANNIE D MRS	MI02	\$32.03	0.0000
MARQUIS , E E	MI02	\$0.22	0.0000
MARSCH , ANDREW F	MI02	\$0.10	0.0000
MARTHA LUSK FAMILY LIVING TRUS	MI02	\$30.30	0.0000
MARTIN , FANNY W	MI02	\$28.29	0.0000
MARTIN , GEORGE H	MI02	\$74.96	0.0000
MARTIN , MATT	MI02	\$0.20	0.0000
MARTIN , W L	MI02	\$96.96	0.0000
MARTINEZ , MICHELE	MI02	\$38.46	0.0000
MATHEWS JR , JOHN F	MI02	\$0.22	0.0000
MATHIS , JAMIE RAY	MI02	\$0.84	0.0000
MATISHER , CHARLES S	MI02	\$23.17	0.0000
MAURITSON , CAROLINE M	MI02	\$0.27	0.0000
MAUTZ , ALEXANDER	MI02	\$39.09	0.0000
MAUTZ , EDMUND	MI02	\$39.09	0.0000
MAUTZ , MAJORIE	MI02	\$16.26	0.0000



**Texas Unclaimed Property Reporting System  
STEPHENS COUNTY DISTRICT CLERK  
Report 2010-01  
Condensed Property Listing**

<b>Owner/Additional Owner</b>	<b>Property Code</b>	<b>Amount Remitted</b>	<b>Remitted Shares</b>
MAY , HARRY	MI02	\$46.40	0.0000
MAYER , GEORGE W	MI02	\$0.64	0.0000
MCBRIDE , CORA B	MI02	\$12.41	0.0000
MCCAMENT , GLEN W	MI02	\$25.39	0.0000
MCCARN , J C	MI02	\$23.19	0.0000
MCCLUSKEY , MICHAEL J	MI02	\$62.10	0.0000
MCDERMOTT , LESTER E	MI02	\$12.41	0.0000
MCDONALD , G B MRS	MI02	\$24.91	0.0000
MCELLIOGOTT , HELEN	MI02	\$24.92	0.0000
MCELROY , JOEL	MI02	\$0.08	0.0000
MCENTIRE , J F	MI02	\$19.14	0.0000
MCENTIRE , MAUDE S	MI02	\$23.19	0.0000
MCENTIRE , SID	MI02	\$9.57	0.0000
MCFARLAND , S J	MI02	\$23.19	0.0000
MGINLEY , MAURICE J	MI02	\$0.48	0.0000
MCGOWEN , L E	MI02	\$40.40	0.0000
MCGOWEN , VERA	MI02	\$40.40	0.0000
MCGUINNESS , MARY	MI02	\$0.10	0.0000
MCINERNY , BRIAN	MI02	\$39.09	0.0000
MCINERNY , MORIA	MI02	\$39.09	0.0000
MCINERNY , NICHOLAS E	MI02	\$39.09	0.0000
MCINTOSH , G D	MI02	\$7.49	0.0000
MCJUNKIN , FLORENCE T	MI02	\$0.52	0.0000
MCKEAN , JAMES G	MI02	\$2.40	0.0000
MCKENZIE , H A	MI02	\$63.30	0.0000
MCKEON , JAMES G	MI02	\$97.04	0.0000
MCKINLEY , CHARLES	MI02	\$0.10	0.0000
MCKINNIS , CHARLES	MI02	\$23.19	0.0000
MCLEOD , MARY WEST	MI02	\$30.28	0.0000
MCLEOD , SUE JOHN	MI02	\$30.28	0.0000
MCPMAHON , JOHNNIE	MI02	\$7.88	0.0000
MCPMANUS , GEORGE J	MI02	\$23.17	0.0000
MCPMANUS , J C	MI02	\$29.62	0.0000

**Texas Unclaimed Property Reporting System**  
**STEPHENS COUNTY DISTRICT CLERK**  
**Report 2010-01**  
**Condensed Property Listing**

Owner/Additional Owner	Property Code	Amount Remitted	Remitted Shares
MCMILLAN , GEORGIA F	MI02	\$14.57	0.0000
MCMILLAN , J C	MI02	\$11.74	0.0000
MCNAMARA , LAWRENCE J	MI02	\$0.48	0.0000
MCNAMARA , REV LEO F	MI02	\$49.80	0.0000
MCNEILLY , JOHN H	MI02	\$24.92	0.0000
MCNEVIN , SARA A	MI02	\$12.41	0.0000
MCNILLAN , J C	MI02	\$1.87	0.0000
MCPHERSON , LOWELL C	MI02	\$0.27	0.0000
MCWILLIAMS , L V	MI02	\$0.37	0.0000
MEACHAM , LLOYD B	MI02	\$27.65	0.0000
MEACHAN , LLOYD B	MI02	\$0.64	0.0000
MEADOWS , L A	MI02	\$78.90	0.0000
MENCHING , FRED H C	MI02	\$0.94	0.0000
MENSCHING , FRED H C	MI02	\$11.46	0.0000
MENSCHING , HENRY J	MI02	\$12.41	0.0000
MERCHANT , WALLACE	MI02	\$23.17	0.0000
MERKEL , DAVID P	MI02	\$43.00	0.0000
MERSCH , N F	MI02	\$0.10	0.0000
METCALF , GEORGE R	MI02	\$87.10	0.0000
MEYER , GEORGE W	MI02	\$27.65	0.0000
MEYER , J W	MI02	\$51.30	0.0000
MEYER , WALTER WM	MI02	\$0.23	0.0000
MID AMERICA OIL AND REFINING CO	MI02	\$23.17	0.0000
MIDDLETON , ESTELLE	MI02	\$3.59	0.0000
MILBRAT , HERBERT WILLIAM	MI02	\$7.88	0.0000
MILEWSKI , WM O	MI02	\$0.10	0.0000
MILLER , J W	MI02	\$18.74	0.0000
MILLER , MAUDE STEWART	MI02	\$67.34	0.0000
MILLER , MAYER	MI02	\$0.10	0.0000
MILLKIN , THOMAS J	MI02	\$50.28	0.0000
MILLS , A P	MI02	\$0.51	0.0000
MILLS , C A	MI02	\$23.19	0.0000
MILLS , I L	MI02	\$0.51	0.0000

**Texas Unclaimed Property Reporting System**  
**STEPHENS COUNTY DISTRICT CLERK**  
**Report 2010-01**  
**Condensed Property Listing**

Owner/Additional Owner	Property Code	Amount Remitted	Remitted Shares
MILLS , S A	MI02	\$56.53	0.0000
MILOWSKI , HELEN M	MI02	\$0.18	0.0000
MOORE , J M	MI02	\$96.06	0.0000
MOORE , J STANLEY	MI02	\$46.40	0.0000
MOORE , MARGARET A	MI02	\$46.40	0.0000
MOORE , MARGERY C	MI02	\$51.30	0.0000
MOORE , MYRTLE	MI02	\$0.48	0.0000
MOORE , WALTER GLEN	MI02	\$61.38	0.0000
MOORES , CLIFFORD	MI02	\$4.44	0.0000
MOORMAN , CULL C	MI02	\$23.17	0.0000
MORDOFF , ROSE E	MI02	\$3.74	0.0000
MORELAND , TIMOTHY O	MI02	\$62.28	0.0000
MORGAN , IDA MAE	MI02	\$6.73	0.0000
MORRIN , CHARLES R	MI02	\$0.23	0.0000
MORRIS , C F	MI02	\$40.65	0.0000
MORRIS , FRED	MI02	\$0.23	0.0000
MORRIS , HENRY R	MI02	\$49.80	0.0000
MORRISON , T A	MI02	\$36.36	0.0000
MOSELEY , BENTON	MI02	\$7.58	0.0000
MOSELY , BENTON	MI02	\$8.01	0.0000
MUELLER , ANNA L	MI02	\$24.91	0.0000
MUELLER , DORA	MI02	\$28.29	0.0000
MULONEY , ELIZABETH BROGDON	MI02	\$48.59	0.0000
MURLEY , ARTHUR W	MI02	\$0.48	0.0000
MYER , J E	MI02	\$10.75	0.0000
MYERS , HAROLD L	MI02	\$0.48	0.0000
MYERS , R R	MI02	\$0.96	0.0000
NAHM , ELSE	MI02	\$35.15	0.0000
NANCE , W F	MI02	\$23.19	0.0000
NATIONS , CLINTON	MI02	\$0.18	0.0000
NATIONS , RALPH H	MI02	\$0.18	0.0000
NEAS , GEORGE R	MI02	\$0.84	0.0000
NELSON , A H	MI02	\$28.30	0.0000

**Texas Unclaimed Property Reporting System**  
**STEPHENS COUNTY DISTRICT CLERK**  
**Report 2010-01**  
**Condensed Property Listing**

<b>Owner/Additional Owner</b>	<b>Property Code</b>	<b>Amount Remitted</b>	<b>Remitted Shares</b>
NELSON , J EDWIN	MI02	\$12.41	0.0000
NEWMAN , EMIL	MI02	\$12.41	0.0000
NEWMAN , JOHN R	MI02	\$23.17	0.0000
NEWMAN , JOHN R MRS	MI02	\$23.17	0.0000
NICHOLS , URIEL	MI02	\$28.30	0.0000
NICOLA , SALV SANTO	MI02	\$0.13	0.0000
NIEZNANSKI , ANDREW	MI02	\$49.78	0.0000
NIEZNANSKI , IGNATIUS	MI02	\$12.41	0.0000
NIEZNONSKI , ANDREW	MI02	\$0.37	0.0000
NIXON , F J	MI02	\$0.18	0.0000
NORDLAND , AGDA	MI02	\$0.28	0.0000
NORDLUND , AGDA	MI02	\$12.13	0.0000
NORDSTROM , CHAS J	MI02	\$49.80	0.0000
NORDSTROM , HAZEL	MI02	\$49.80	0.0000
NORRIS , ALAN	MI02	\$12.66	0.0000
NORRIS , CONNIE	MI02	\$12.66	0.0000
NORTON , NELL	MI02	\$24.92	0.0000
NUTT , W E	MI02	\$32.73	0.0000
OBALIL , CHAS	MI02	\$0.10	0.0000
OBRIEN , JOHN D	MI02	\$0.10	0.0000
OCONNOR , H C MRS	MI02	\$23.60	0.0000
OCONNOR , JOHN J	MI02	\$70.72	0.0000
OFF , WM M F	MI02	\$0.18	0.0000
OGIER , HERVEY	MI02	\$0.18	0.0000
OGLESBEE , MELINDA KING	MI02	\$59.81	0.0000
OHANLEY , NEIL J	MI02	\$0.47	0.0000
OLIVER , J K	MI02	\$72.72	0.0000
OLSON , OSCAR	MI02	\$28.30	0.0000
OMENSKY , VICTOR	MI02	\$0.10	0.0000
ONEIL , MERRIT W	MI02	\$23.17	0.0000
OSBORNE , MAITLAND	MI02	\$0.49	0.0000
OSTENDORF , CHARLES	MI02	\$0.18	0.0000
OVERTON , W W	MI02	\$23.17	0.0000

**Texas Unclaimed Property Reporting System  
STEPHENS COUNTY DISTRICT CLERK  
Report 2010-01  
Condensed Property Listing**

Owner/Additional Owner	Property Code	Amount Remitted	Remitted Shares
OWENS , C A	MI02	\$18.74	0.0000
OWENS , GEORGE M	MI02	\$23.60	0.0000
OXFORD , NAPE	MI02	\$86.79	0.0000
P E GLENN AND COMPANY	MI02	\$45.52	0.0000
PAASCHE , JENS A	MI02	\$99.45	0.0000
PADDOCK , GEORGE A	MI02	\$1.44	0.0000
PAGAU , OTTO	MI02	\$0.65	0.0000
PAGE , KATE L	MI02	\$28.30	0.0000
PAINE , HENRY C	MI02	\$28.94	0.0000
PAINE , MAUDE	MI02	\$9.41	0.0000
PARKER , CAROLYN SUE	MI02	\$38.46	0.0000
PARKER III , GEORGE W	MI02	\$76.93	0.0000
PARKER , JAMES N	MI02	\$76.39	0.0000
PARKER JR , W R	MI02	\$85.00	0.0000
PARKS , J J	MI02	\$11.31	0.0000
PARSONS , G F	MI02	\$0.51	0.0000
PARSONS , SUSIE	MI02	\$0.51	0.0000
PATON , WALTER S	MI02	\$94.13	0.0000
PATTERSON , IRMA CHAMBERLAI	MI02	\$37.31	0.0000
PATTERSON , NANNIE L	MI02	\$78.82	0.0000
PATTERSON JR , OSCAR	MI02	\$30.12	0.0000
PATTERSON , OSCAR M	MI02	\$74.26	0.0000
PATTERSON JR , OSCAR M	MI02	\$18.93	0.0000
PATTERSON , WALTER T	MI02	\$24.92	0.0000
PEARCE , MARY E	MI02	\$23.17	0.0000
PEGAU , OTTO	MI02	\$27.65	0.0000
PENDERGRAST , MARGARET	MI02	\$1.92	0.0000
PEOPLES , ALMA L	MI02	\$8.20	0.0000
PEREZ , VICTOR	MI02	\$24.77	0.0000
PERKINS , JAMES H	MI02	\$49.80	0.0000
PERSHING , S M	MI02	\$23.17	0.0000
PERSTON , GLADYS ESTES	MI02	\$5.77	0.0000
PETERS , JIM	MI02	\$4.43	0.0000

**Texas Unclaimed Property Reporting System**  
**STEPHENS COUNTY DISTRICT CLERK**  
**Report 2010-01**  
**Condensed Property Listing**

Owner/Additional Owner	Property Code	Amount Remitted	Remitted Shares
PETERSON , AGNES L	MI02	\$28.29	0.0000
PETERSON , GERDA	MI02	\$12.41	0.0000
PETERSON , JESSE	MI02	\$0.48	0.0000
PETERSON , JOHN	MI02	\$25.41	0.0000
PETERSON , WALDEMAR	MI02	\$0.10	0.0000
PETROLEUM PRODUCERS ASSOC	MI02	\$23.17	0.0000
PETROLEUM PRODUCERS ASSOCI#	MI02	\$86.80	0.0000
PFAELSER , ADOLPH	MI02	\$0.48	0.0000
PFEIFER , HENRY	MI02	\$60.93	0.0000
PFIEFER , HENRY	MI02	\$1.56	0.0000
PHELAN , PETER	MI02	\$0.18	0.0000
PHELAN , THOMAS F	MI02	\$0.18	0.0000
PHELPS , JAMES B	MI02	\$48.48	0.0000
PICKARD JR , C L	MI02	\$8.41	0.0000
PINKERTON , H L	MI02	\$23.19	0.0000
PLIMPTON , F P	MI02	\$0.23	0.0000
PLUMMER , CARL L	MI02	\$10.75	0.0000
PLUMMER , GEORGEANNA H	MI02	\$31.42	0.0000
PLUMMER , GEORGENA H	MI02	\$51.31	0.0000
PORTER , GRANT W	MI02	\$1.96	0.0000
POUCH , ALFRED J	MI02	\$73.55	0.0000
POUCH , EDGAR D	MI02	\$73.55	0.0000
POWELL , BYRD L	MI02	\$49.80	0.0000
POWELL , OPAL A	MI02	\$8.01	0.0000
POWELL , OPAL A PROCTOR	MI02	\$6.08	0.0000
POWERS , EDWARD J	MI02	\$12.41	0.0000
PRENDERGAST , MARGARET	MI02	\$72.78	0.0000
PRESTON , J W	MI02	\$23.88	0.0000
PRICE , PATRICK	MI02	\$62.62	0.0000
PRICE , WILLIAM	MI02	\$62.62	0.0000
PROCTOR , J D	MI02	\$23.17	0.0000
PROCTOR , J E	MI02	\$8.02	0.0000
PROPER , CHAS A	MI02	\$0.10	0.0000

**Texas Unclaimed Property Reporting System  
STEPHENS COUNTY DISTRICT CLERK  
Report 2010-01  
Condensed Property Listing**

Owner/Additional Owner	Property Code	Amount Remitted	Remitted Shares
PRUDHOMME , B H	MI02	\$32.03	0.0000
PRYDE , JOHN	MI02	\$23.59	0.0000
R A HAMMETT CONSOLIDATED ROY	MI02	\$23.17	0.0000
RADEMACHER , LEO T	MI02	\$49.80	0.0000
RADIGAN , MARY J	MI02	\$28.29	0.0000
RAGER , CLEVELAND	MI02	\$0.77	0.0000
RAGER , RICHARD	MI02	\$1.16	0.0000
RAGER , STEPHEN	MI02	\$1.16	0.0000
RAINES , BETTIE	MI02	\$2.53	0.0000
RAINES , DONALD B	MI02	\$2.53	0.0000
RALSTON , FRANCES	MI02	\$23.17	0.0000
RANDALL , C B	MI02	\$6.25	0.0000
RANDALL , W S	MI02	\$70.54	0.0000
RANDALL , W W	MI02	\$0.96	0.0000
RANGER OIL COMPANY	MI02	\$23.17	0.0000
RAY , ALICE	MI02	\$0.51	0.0000
RAY , G W	MI02	\$0.51	0.0000
RAY , H C	MI02	\$0.51	0.0000
RAY , J A	MI02	\$0.51	0.0000
RAY , J R	MI02	\$0.51	0.0000
RAY , J W	MI02	\$23.17	0.0000
RAY , M A	MI02	\$0.51	0.0000
RAY , MARTHA	MI02	\$0.51	0.0000
RAY , MAY MURPHY	MI02	\$39.84	0.0000
RAY , R A	MI02	\$0.51	0.0000
RAY , R H	MI02	\$26.72	0.0000
RAYMOND , L E MRS	MI02	\$49.79	0.0000
REED , JOSEPH W	MI02	\$0.10	0.0000
REED , LUCILLE	MI02	\$12.41	0.0000
REEVES , WILMA L	MI02	\$8.20	0.0000
REID , MARGARET K	MI02	\$49.80	0.0000
REID , THOMAS	MI02	\$49.80	0.0000
REILLY , CLARA HAYWOOD	MI02	\$12.41	0.0000

**Texas Unclaimed Property Reporting System  
STEPHENS COUNTY DISTRICT CLERK  
Report 2010-01  
Condensed Property Listing**

Owner/Additional Owner	Property Code	Amount Remitted	Remitted Shares
REISNER , C C	MI02	\$67.10	0.0000
REISNER , F H	MI02	\$67.10	0.0000
REISNER , H E	MI02	\$67.10	0.0000
RENDLEMAN , ETHEL	MI02	\$49.80	0.0000
RENDLEMAN , JOSEPH M	MI02	\$79.17	0.0000
RENDLEMAN , OSCAR J	MI02	\$76.52	0.0000
RETZLER , JOHN	MI02	\$28.29	0.0000
REYNOLDS , FRANK G	MI02	\$27.88	0.0000
RICE , A F	MI02	\$23.19	0.0000
RICE , L C	MI02	\$38.14	0.0000
RICH , ISABELLE M	MI02	\$0.23	0.0000
RICH , MARY E	MI02	\$0.23	0.0000
ROBENSTEIN , CHARLES L	MI02	\$46.40	0.0000
ROBERTS , E M	MI02	\$74.96	0.0000
ROBERTS , L	MI02	\$11.74	0.0000
ROBERTS , PHYLIS	MI02	\$14.16	0.0000
ROBERTS , RAY C	MI02	\$20.59	0.0000
ROBERTSON , IAN M	MI02	\$24.91	0.0000
ROBINSON , A	MI02	\$70.15	0.0000
ROBINSON , GEORGE S MRS	MI02	\$12.50	0.0000
ROBINSON , JAMES	MI02	\$91.09	0.0000
ROBINSON , M E MRS	MI02	\$23.19	0.0000
ROBINSON , MYRL RAINES	MI02	\$2.53	0.0000
ROCHMILL , HENRY	MI02	\$44.65	0.0000
ROCKMILL , HENRY	MI02	\$23.17	0.0000
ROCKROHR , EDWIN J	MI02	\$0.10	0.0000
ROCKWOOD , ELMER E	MI02	\$0.10	0.0000
RODELIUS , GEORGE R	MI02	\$11.30	0.0000
RODMAN , DEE	MI02	\$2.33	0.0000
RODMAN , FRED	MI02	\$3.01	0.0000
RODMAN , JOHN	MI02	\$3.20	0.0000
RODMAN , RICHARD	MI02	\$0.25	0.0000
ROE , ARVILLA E	MI02	\$0.18	0.0000



**Texas Unclaimed Property Reporting System**  
**STEPHENS COUNTY DISTRICT CLERK**  
**Report 2010-01**  
**Condensed Property Listing**

<b>Owner/Additional Owner</b>	<b>Property Code</b>	<b>Amount Remitted</b>	<b>Remitted Shares</b>
ROGERS , ARTHUR E	MI02	\$0.96	0.0000
ROGERS , DEBRA CHANEY	MI02	\$1.24	0.0000
ROLAND , THOMAS E	MI02	\$23.19	0.0000
ROLOFF , CHAS F	MI02	\$93.95	0.0000
ROLOFF , MARY A	MI02	\$47.14	0.0000
ROSANDER , GUSTAV	MI02	\$24.54	0.0000
ROSANDER , GUSTAVE	MI02	\$3.75	0.0000
ROSE , WM F	MI02	\$0.10	0.0000
ROSEMAN , J A	MI02	\$49.80	0.0000
ROSS , ADDIE	MI02	\$0.71	0.0000
ROST , LEO C	MI02	\$0.34	0.0000
ROWE , FRED C	MI02	\$32.03	0.0000
ROWE , G J	MI02	\$63.30	0.0000
ROWE , SARAH A	MI02	\$0.10	0.0000
ROWLEY , ROBERT L	MI02	\$7.49	0.0000
RUBOUIITS , A G	MI02	\$1.28	0.0000
RUBOVITS , ARTHUR G	MI02	\$48.52	0.0000
RUDER , LOUISE M	MI02	\$10.75	0.0000
RUDERSDORF , OSCAR L	MI02	\$0.27	0.0000
RUSEK , JOHN	MI02	\$12.41	0.0000
RUSKE , OSCAR CARL	MI02	\$28.29	0.0000
RUSSELL , ANNA C	MI02	\$28.30	0.0000
RUTHIN , MARTIN	MI02	\$23.17	0.0000
RYCZEK , A	MI02	\$14.28	0.0000
RYCZEK , ANTHONY J	MI02	\$0.48	0.0000
RYCZEK , L ROBERTS	MI02	\$4.70	0.0000
RYON , GEORGE R	MI02	\$0.18	0.0000
RYOZEK , A	MI02	\$0.28	0.0000
SAMUELSON , EARL H	MI02	\$12.41	0.0000
SANBORN , FLORENCE K	MI02	\$49.79	0.0000
SANBORN , R A	MI02	\$99.44	0.0000
SANDELL , THEKLA A	MI02	\$47.40	0.0000
SANDERSTROM , GUSTAVE	MI02	\$0.65	0.0000

**Texas Unclaimed Property Reporting System**  
**STEPHENS COUNTY DISTRICT CLERK**  
**Report 2010-01**  
**Condensed Property Listing**

Owner/Additional Owner	Property Code	Amount Remitted	Remitted Shares
SANDLIN , P O	MI02	\$60.60	0.0000
SAX , AXEL	MI02	\$23.60	0.0000
SCANLOW , WEITHEA JAN	MI02	\$46.41	0.0000
SCARBAUER , JOHN	MI02	\$29.79	0.0000
SCHADE , LIBBIE	MI02	\$53.16	0.0000
SCHALLA , FRANK A	MI02	\$28.17	0.0000
SCHANKEN , JOHN V	MI02	\$27.65	0.0000
SCHANKER , JOHN V	MI02	\$0.41	0.0000
SCHERF , FRED W	MI02	\$12.41	0.0000
SCHICK , GEO W	MI02	\$1.22	0.0000
SCHMIDT , JOHANN W F	MI02	\$7.92	0.0000
SCHMIDT , WALTER C	MI02	\$25.40	0.0000
SCHNABLE , JOS W	MI02	\$0.48	0.0000
SCHNABLE , MAY C	MI02	\$19.13	0.0000
SCHNABLE , S	MI02	\$0.48	0.0000
SCHNABLE , SOPHIA A	MI02	\$18.65	0.0000
SCHOENFELDER , VIRGINA	MI02	\$17.65	0.0000
SCHOLBE , KATE	MI02	\$48.99	0.0000
SCHOLBE , MARTIN A	MI02	\$49.79	0.0000
SCHOTT , F S	MI02	\$0.48	0.0000
SCHUMACHER , FRANK M	MI02	\$1.45	0.0000
SCHUMER , PETER J	MI02	\$48.52	0.0000
SCHUMMER , PETER J	MI02	\$1.28	0.0000
SCHWALBE , ALBERTA	MI02	\$0.10	0.0000
SCOTT , JOE P	MI02	\$8.02	0.0000
SCOTT , MARY ELIZABETH	MI02	\$97.18	0.0000
SEARS , MARY P	MI02	\$73.54	0.0000
SEIDLINGER , ERVIN E	MI02	\$12.41	0.0000
SEIDLINGER , WM H	MI02	\$24.75	0.0000
SEVERENS , W J	MI02	\$23.19	0.0000
SEVERSON , ANNA	MI02	\$0.10	0.0000
SEX , AXEL	MI02	\$4.70	0.0000
SHAW , CLARENCE	MI02	\$71.56	0.0000

**Texas Unclaimed Property Reporting System**  
**STEPHENS COUNTY DISTRICT CLERK**  
**Report 2010-01**  
**Condensed Property Listing**

Owner/Additional Owner	Property Code	Amount Remitted	Remitted Shares
SHICK , GEO W	MI02	\$50.52	0.0000
SHIPLEY , E L	MI02	\$23.19	0.0000
SHOTTS , WILLIKIN	MI02	\$68.51	0.0000
SHOUGH , WANDA MARIE	MI02	\$1.10	0.0000
SHRADER , V O	MI02	\$32.03	0.0000
SIEDLINGER , WM H	MI02	\$0.19	0.0000
SILEP , EVA	MI02	\$11.74	0.0000
SILL , GRANT W	MI02	\$0.10	0.0000
SIMMONS , ETHEL WHITLEY	MI02	\$11.54	0.0000
SIMON , IDA	MI02	\$37.58	0.0000
SIMON , J B	MI02	\$7.78	0.0000
SIMON , JULIAN E	MI02	\$7.78	0.0000
SIMON , MICHAEL LOUIS	MI02	\$78.08	0.0000
SIMON , MILTON	MI02	\$3.99	0.0000
SIMPSON , ANDREW	MI02	\$12.41	0.0000
SIMPSON , HELEN	MI02	\$12.41	0.0000
SIMPSON , MARVIN B	MI02	\$8.09	0.0000
SIVALS , J T	MI02	\$23.19	0.0000
SLEEPER , BEN R	MI02	\$12.12	0.0000
SMITH , DELLA A	MI02	\$17.58	0.0000
SMITH , EDNA E	MI02	\$28.39	0.0000
SMITH , ELIZABETH L	MI02	\$46.41	0.0000
SMITH , FRANK	MI02	\$46.40	0.0000
SMITH , FRED E	MI02	\$46.41	0.0000
SMITH , J A	MI02	\$23.17	0.0000
SMITH , JAMES E	MI02	\$46.41	0.0000
SMITH , JAMES H	MI02	\$0.37	0.0000
SMITH , LEO GLEN	MI02	\$0.27	0.0000
SMITH , LESTER S	MI02	\$16.17	0.0000
SMITH , MYRTLE	MI02	\$46.40	0.0000
SMITH , O	MI02	\$25.01	0.0000
SMITH , ROBERT A	MI02	\$99.44	0.0000
SMITH , THOMAS FREDERICK	MI02	\$0.48	0.0000

**Texas Unclaimed Property Reporting System  
STEPHENS COUNTY DISTRICT CLERK  
Report 2010-01  
Condensed Property Listing**

Owner/Additional Owner	Property Code	Amount Remitted	Remitted Shares
SMITH , WM	MI02	\$24.92	0.0000
SMITTEM , B W	MI02	\$6.91	0.0000
SMOTHERMAN , F	MI02	\$32.03	0.0000
SNOW , ADIN C	MI02	\$1.31	0.0000
SNOW , THURMAN LEE	MI02	\$53.88	0.0000
SNYDER , MERLE B	MI02	\$49.80	0.0000
SODERSTROM , AMANDA	MI02	\$28.30	0.0000
SODERSTROM , GUSTAVE	MI02	\$27.65	0.0000
SPEAR , J A	MI02	\$23.17	0.0000
SPEEGLE , W S	MI02	\$23.17	0.0000
SPENCER , C A	MI02	\$23.17	0.0000
SPENCER , IRVEN	MI02	\$0.48	0.0000
SPENCER , JEAN W	MI02	\$0.10	0.0000
SPENCER , V E	MI02	\$23.17	0.0000
SPENCER , W E	MI02	\$23.17	0.0000
SPIES , ANNA E	MI02	\$14.09	0.0000
SPIES , ROBERT C	MI02	\$14.09	0.0000
SPURR , BURTON W	MI02	\$49.80	0.0000
STALDER , MAJORIE BRIGHT	MI02	\$25.22	0.0000
STANFILL , OLIVE V	MI02	\$55.98	0.0000
STARNES , HARVEY M	MI02	\$0.51	0.0000
STARNES , KENNETH	MI02	\$0.51	0.0000
STARNES , SAMUEL LUTHER	MI02	\$0.51	0.0000
STARNES , WILLIAM	MI02	\$0.51	0.0000
STARRETT JR , E B	MI02	\$0.18	0.0000
STAYTON , ERNEST	MI02	\$14.23	0.0000
STEARNS , ANNIE WYATT	MI02	\$0.51	0.0000
STEELE , FRED	MI02	\$28.29	0.0000
STEELE , M	MI02	\$23.17	0.0000
STEELE , ROBERT D	MI02	\$28.29	0.0000
STEIF , HENRY	MI02	\$17.15	0.0000
STEIGELMAN , F A	MI02	\$0.10	0.0000
STEIGELMAN , FRED A	MI02	\$0.23	0.0000

**Texas Unclaimed Property Reporting System**  
**STEPHENS COUNTY DISTRICT CLERK**  
**Report 2010-01**  
**Condensed Property Listing**

<b>Owner/Additional Owner</b>	<b>Property Code</b>	<b>Amount Remitted</b>	<b>Remitted Shares</b>
STEINKE , GOTTFRIED	MI02	\$11.74	0.0000
STEONE , EVELYN HARRISON	MI02	\$91.50	0.0000
STEWART , DAN	MI02	\$67.34	0.0000
STEWART , FRANK L	MI02	\$6.73	0.0000
STEWART , JAKE W	MI02	\$6.73	0.0000
STEWART , JAMES D	MI02	\$6.73	0.0000
STEWART , MINNIE SUE	MI02	\$6.73	0.0000
STEWART , S J	MI02	\$23.17	0.0000
STEWART , TOM J	MI02	\$6.73	0.0000
STEWART , W F	MI02	\$67.34	0.0000
STEWART , WARD H	MI02	\$6.73	0.0000
STIDHAM , B L	MI02	\$23.17	0.0000
STIEF , HENRY	MI02	\$22.59	0.0000
STIMSON , D E	MI02	\$73.10	0.0000
STINSON , D M	MI02	\$51.30	0.0000
STOKES , E T	MI02	\$49.93	0.0000
STONE , FREDERICK W M	MI02	\$12.41	0.0000
STRAND , JOHN	MI02	\$12.41	0.0000
STRANG , MARGARET F	MI02	\$0.48	0.0000
STRAUS , ELLEN	MI02	\$37.14	0.0000
STRAUS , FRED	MI02	\$37.14	0.0000
STRAUS , MARILYN FRED	MI02	\$37.14	0.0000
STRAUS , MEREDITH	MI02	\$37.14	0.0000
STREET , SARAH G	MI02	\$37.31	0.0000
SUFFA , GEORGE A	MI02	\$49.80	0.0000
SULLIVAN , GEORGE EUGENE	MI02	\$63.30	0.0000
SWARTZBURG , REBA GILBERT	MI02	\$17.03	0.0000
SWIFT , G F	MI02	\$6.25	0.0000
SWINEHART , ARLINE	MI02	\$51.31	0.0000
SYFER , E F	MI02	\$23.17	0.0000
SYFER , F F	MI02	\$23.17	0.0000
SYKES , C E	MI02	\$23.19	0.0000
SYNDICATE , MAURY TULLER	MI02	\$23.17	0.0000

**Texas Unclaimed Property Reporting System**  
**STEPHENS COUNTY DISTRICT CLERK**  
**Report 2010-01**  
**Condensed Property Listing**

<b>Owner/Additional Owner</b>	<b>Property Code</b>	<b>Amount Remitted</b>	<b>Remitted Shares</b>
TAAC , C J	MI02	\$23.17	0.0000
TATE , A A	MI02	\$10.45	0.0000
TAYLOR , ROBERT	MI02	\$24.24	0.0000
TAYLOR , ROSA	MI02	\$23.17	0.0000
TAYLOR , WILLIAM F	MI02	\$23.17	0.0000
TERRELL , G A	MI02	\$0.21	0.0000
TERRELL , NANNIE	MI02	\$23.19	0.0000
TERRY , FRED E	MI02	\$51.57	0.0000
TERRY , HELEN MAE	MI02	\$0.10	0.0000
TESCH , JEANETTE	MI02	\$20.63	0.0000
TEXAS STAR ROYALTY SYNIDCATE	MI02	\$23.17	0.0000
THATCHER , ANDREW P	MI02	\$0.37	0.0000
THE BAPTIST FOUNDATION	MI02	\$32.27	0.0000
THE BLACK BROTHERS BROKERS	MI02	\$23.17	0.0000
THOMAS , S J	MI02	\$55.88	0.0000
THOMPSON , J L	MI02	\$23.19	0.0000
THOMPSON , MACKIE W	MI02	\$5.05	0.0000
THOMPSON , SAMUEL W	MI02	\$0.53	0.0000
THORP , G N	MI02	\$20.20	0.0000
THORP , RICHARD	MI02	\$2.53	0.0000
THORP , RUTH W	MI02	\$5.05	0.0000
TICE , DORTHY M	MI02	\$20.17	0.0000
TILLERY , B R	MI02	\$11.24	0.0000
TILT , DAVID	MI02	\$11.10	0.0000
TILT , JEANNETTE B	MI02	\$49.80	0.0000
TINDALL , J R	MI02	\$23.17	0.0000
TODD , J E	MI02	\$23.17	0.0000
TODD , JAMES WARREN	MI02	\$46.42	0.0000
TOLBERT , JOANN HOUX	MI02	\$0.19	0.0000
TOMLINSON , FLOYD E	MI02	\$5.77	0.0000
TOMPKINS , B J	MI02	\$0.51	0.0000
TOWNSEND , W H	MI02	\$23.17	0.0000
TRACY , JESSIE A	MI02	\$28.29	0.0000

**Texas Unclaimed Property Reporting System  
STEPHENS COUNTY DISTRICT CLERK  
Report 2010-01  
Condensed Property Listing**

<b>Owner/Additional Owner</b>	<b>Property Code</b>	<b>Amount Remitted</b>	<b>Remitted Shares</b>
TRAVIS , LELA STEWART	MI02	\$6.73	0.0000
TREMBLEY , Z F	MI02	\$0.66	0.0000
TRENT , J L	MI02	\$74.15	0.0000
TRUMBO , A L	MI02	\$0.48	0.0000
TUCKER , BYRON A	MI02	\$0.23	0.0000
TUCKER , FRANK	MI02	\$12.41	0.0000
TUCKER , RAYMA G	MI02	\$35.99	0.0000
UNITED ROYALTY CORP	MI02	\$23.17	0.0000
UPCHURCH , FRED	MI02	\$29.30	0.0000
VAN ANTWERP , JENNIE	MI02	\$14.08	0.0000
VAN ANTWERP , ROY	MI02	\$14.10	0.0000
VANDERVORT , L A	MI02	\$23.17	0.0000
VANDERVOUR , JOHN	MI02	\$0.64	0.0000
VANDERVOUR , MARY	MI02	\$0.64	0.0000
VANDEVOUR , JOHN	MI02	\$27.65	0.0000
VANDEVOUR , MARY	MI02	\$24.27	0.0000
VANSUSTERN , ETHEL	MI02	\$62.41	0.0000
VICKERS , WAYNE	MI02	\$3.59	0.0000
VILIMOUITZ , STEPHEN	MI02	\$6.49	0.0000
VILIMOVITZ , STEPHEN	MI02	\$92.02	0.0000
VOGEL , CARL A	MI02	\$28.29	0.0000
VOGEL , WM G	MI02	\$0.18	0.0000
WAGGONER , D E	MI02	\$23.17	0.0000
WAGGONER , LESLIE	MI02	\$23.17	0.0000
WAGNER , E W	MI02	\$2.42	0.0000
WAGNER , G C	MI02	\$23.17	0.0000
WAITE , H C	MI02	\$0.18	0.0000
WALL , ROBERT	MI02	\$0.27	0.0000
WALLACE , HARROLD	MI02	\$66.70	0.0000
WALLERICH , W H	MI02	\$99.69	0.0000
WALTER , AVONELL	MI02	\$24.91	0.0000
WALTER JR , MONROE E	MI02	\$24.54	0.0000
WALTERS , JOHN	MI02	\$23.19	0.0000

**Texas Unclaimed Property Reporting System**  
**STEPHENS COUNTY DISTRICT CLERK**  
**Report 2010-01**  
**Condensed Property Listing**

<b>Owner/Additional Owner</b>	<b>Property Code</b>	<b>Amount Remitted</b>	<b>Remitted Shares</b>
WALTERS , MARION H	MI02	\$49.79	0.0000
WANGER , ANNA R	MI02	\$0.96	0.0000
WARBRUG , ROY O	MI02	\$11.46	0.0000
WARBUG , ROY Q	MI02	\$0.28	0.0000
WARD , A J	MI02	\$47.85	0.0000
WARD JR , B B	MI02	\$0.21	0.0000
WARD , G J	MI02	\$19.14	0.0000
WARD , SUE STEWART	MI02	\$67.34	0.0000
WARD , W K	MI02	\$23.19	0.0000
WARREN , BEULAH TREADWELL LILES	MI02	\$3.40	0.0000
WARREN , CHARLES CECIL	MI02	\$1.44	0.0000
WATSON , ANDREW	MI02	\$5.05	0.0000
WATSON , EILEEN	MI02	\$6.78	0.0000
WATSON , J E	MI02	\$5.05	0.0000
WATTERS , NELL M	MI02	\$18.64	0.0000
WEAVER , DOROTHY FAY	MI02	\$29.78	0.0000
WEAVER , FLOSSIE F	MI02	\$29.78	0.0000
WEAVER , HAROLD T	MI02	\$23.59	0.0000
WEAVER , JAMES A	MI02	\$29.79	0.0000
WEBB , HELEN NANCE	MI02	\$44.48	0.0000
WEBB , MARTHA	MI02	\$27.86	0.0000
WEBB , PAUL N	MI02	\$12.41	0.0000
WEBBER , J	MI02	\$29.79	0.0000
WEILAND , THERESA	MI02	\$12.41	0.0000
WEIR , WILLIAM J	MI02	\$49.80	0.0000
WEISSNER , J P	MI02	\$0.10	0.0000
WELLS , S J	MI02	\$29.80	0.0000
WESTLAND , E G	MI02	\$0.23	0.0000
WESTREICHER , JOHN	MI02	\$28.29	0.0000
WHEELER , SIDNEY D	MI02	\$12.41	0.0000
WHITE , ANNA B	MI02	\$46.40	0.0000
WHITE , FRANK B	MI02	\$46.40	0.0000
WHITEHEAD , MARY RUTH PROCTOR	MI02	\$71.69	0.0000



**Texas Unclaimed Property Reporting System**  
**STEPHENS COUNTY DISTRICT CLERK**  
**Report 2010-01**  
**Condensed Property Listing**

Owner/Additional Owner	Property Code	Amount Remitted	Remitted Shares
WHITLEY , W M	MI02	\$85.00	0.0000
WHITLEY JR , W M	MI02	\$11.54	0.0000
WHITLOW , ROY D	MI02	\$3.74	0.0000
WHITNEY , E C	MI02	\$9.57	0.0000
WHITTINGTON , LOUIS E	MI02	\$0.57	0.0000
WHITTINGTON , MONNIE	MI02	\$75.69	0.0000
WHITTINGTON JR , WILLIAM E	MI02	\$24.24	0.0000
WIBERG , ERNEST	MI02	\$12.41	0.0000
WIBERG , IDA C	MI02	\$12.41	0.0000
WIGGINS , J VINSON	MI02	\$17.20	0.0000
WILIE , CHARLES ALBERT	MI02	\$0.13	0.0000
WILIE , NORMAN	MI02	\$0.13	0.0000
WILLIAMS , A T MRS	MI02	\$3.74	0.0000
WILLIAMS , BILLY JEAN	MI02	\$0.60	0.0000
WILLIAMS , CHARLES L	MI02	\$12.40	0.0000
WILLIAMS , E J	MI02	\$70.51	0.0000
WILLIAMS , EARLENE	MI02	\$0.60	0.0000
WILLIAMS , ETHEL	MI02	\$0.60	0.0000
WILLIAMS , H C	MI02	\$23.19	0.0000
WILLIAMS , J M	MI02	\$3.59	0.0000
WILLIAMS , LOIS	MI02	\$0.60	0.0000
WILLIAMS , MYRTLE	MI02	\$0.60	0.0000
WILLIAMS , OCIE	MI02	\$3.59	0.0000
WILLIAMS , R A	MI02	\$11.24	0.0000
WILLIAMS , VERA MAE	MI02	\$8.20	0.0000
WILLIAMSON , EDITH	MI02	\$12.41	0.0000
WILLSDEN , ROBERTA A	MI02	\$28.29	0.0000
WILLSDEN , S BLAKE	MI02	\$49.80	0.0000
WILSON , F S	MI02	\$84.78	0.0000
WIMBERLEY , KATHLEEN WHITTINGTO	MI02	\$24.24	0.0000
WINDELBORN , FRED	MI02	\$28.30	0.0000
WINDLEBORN , HENRY C	MI02	\$28.30	0.0000
WLODARSKI , WALTER	MI02	\$12.41	0.0000

**Texas Unclaimed Property Reporting System**  
**STEPHENS COUNTY DISTRICT CLERK**  
**Report 2010-01**  
**Condensed Property Listing**

Owner/Additional Owner	Property Code	Amount Remitted	Remitted Shares
WOLINSKI , JOSEPH	MI02	\$12.41	0.0000
WOLLEVER , AGNES	MI02	\$0.28	0.0000
WOLMER , AUGUST	MI02	\$49.80	0.0000
WOLMER , CARRIE	MI02	\$24.92	0.0000
WOOD , H E	MI02	\$26.09	0.0000
WOODWARD , CLARENCE FILLMORE	MI02	\$49.80	0.0000
WOOLDRIDGE , BELLE E	MI02	\$24.27	0.0000
WOOLDRIDGE , NANCY B	MI02	\$0.19	0.0000
WOOLEVER , AGNES	MI02	\$13.81	0.0000
WOOLEVER , CHAS M	MI02	\$14.09	0.0000
WOOLRIDGE , NANCY B	MI02	\$12.29	0.0000
WOULDRIDGE , BELLE E	MI02	\$0.65	0.0000
WRIGHT , G R	MI02	\$26.09	0.0000
WRIGHT , KELLIS	MI02	\$7.88	0.0000
WRIGHT , MARK W	MI02	\$10.51	0.0000
WRIGHT , PHILLIP L	MI02	\$21.02	0.0000
WRIGHT , S W	MI02	\$7.88	0.0000
WRIGHT , TRAVIS	MI02	\$48.52	0.0000
WYATT , GEORGE	MI02	\$0.51	0.0000
WYATT , JOHN	MI02	\$0.51	0.0000
WYATT , LONNIE	MI02	\$0.51	0.0000
WYATT , LOVELLA	MI02	\$0.50	0.0000
WYATT , LULA	MI02	\$0.51	0.0000
WYATT , LUMMEL	MI02	\$0.51	0.0000
WYATT , MITCHELL BRACKSTON	MI02	\$0.50	0.0000
WYATT , RONNIE	MI02	\$0.51	0.0000
WYATT JR , T B	MI02	\$0.51	0.0000
WYATT , THORNTON	MI02	\$0.51	0.0000
WYATT , VIVIAN	MI02	\$0.51	0.0000
WYATT , ZACK	MI02	\$0.51	0.0000
YATER , FRANK E	MI02	\$0.27	0.0000
YOUNG , ELLA	MI02	\$29.62	0.0000
YOUNG , R W	MI02	\$58.75	0.0000

**Texas Unclaimed Property Reporting System  
STEPHENS COUNTY DISTRICT CLERK  
Report 2010-01  
Condensed Property Listing**

Owner/Additional Owner	Property Code	Amount Remitted	Remitted Shares
YURASKA , KASIMIER	MI02	\$49.80	0.0000
YUSAPAVICZ , FRANK	MI02	\$2.66	0.0000
YUZAPAVICZ , FRANK	MI02	\$47.14	0.0000
ZACHNLER , JOHN J	MI02	\$0.34	0.0000
ZAZVORKA , RUEDELL BURKA	MI02	\$20.63	0.0000
ZETTERGREN , ERNEST E	MI02	\$12.48	0.0000
ZIEGLER , JOSEPH	MI02	\$28.30	0.0000
ZINGELMAN , WM O	MI02	\$0.96	0.0000
<b>Grand Total:</b>		<b>\$32,249.08</b>	<b>0.0000</b>

<b>Total Property Records for Holder:</b>	1328
<b>Total Additional Owner Records for Holder:</b>	<u>0</u>
<b>Total Records for Owner:</b>	1328